





Corowa Local Environmental Plan 2012

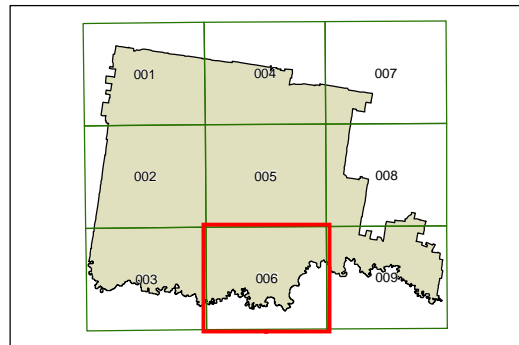
Local Clauses Map - Sheet LCL_006

Local Clauses

 Refer to Clause 7.11

Cadastre

 Cadastre 12/11/2010 © Land and Property Information(LPI)



0 750 1,500 2,250 3,000 Metres

Scale: 1:80,000 @ A3

Projection: GDA 1994
MGA Zone 55

Map identification number:
2300_COM_LCL_006_080_20140310

