





Corowa Local Environmental Plan 2012

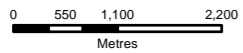
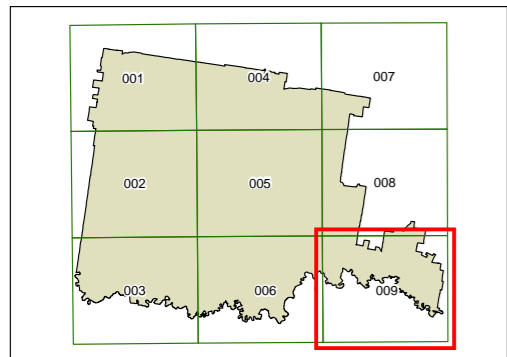
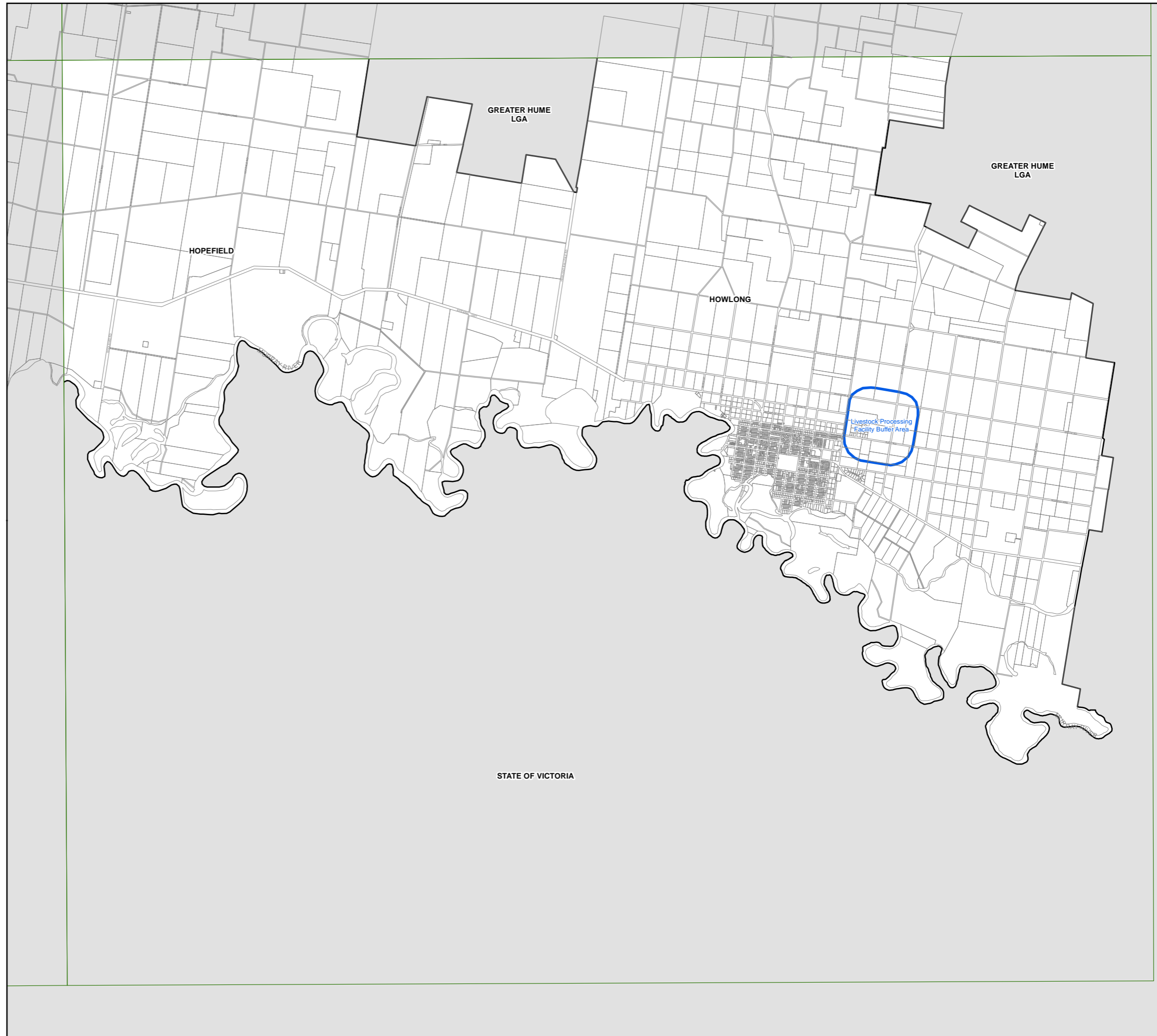
Local Clauses Map - Sheet LCL_009

Local Clauses

 Buffer Area - Refer to Clause 7.11

Cadastre

 Cadastre 21/08/2019 © Spatial Services



Scale: 1:80,000 @ A3

Projection: GDA 1994
MGA Zone 55

Map Identification Number: 2300_COM_LCL_009_080_20190821