




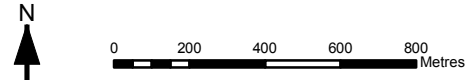
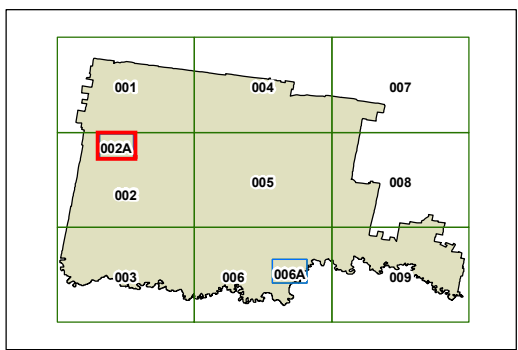


# Corowa Local Environmental Plan 2012

## Land Reservation Aquisition Map - Sheet LRA\_002A

-  Local Road (E3)
-  Classified Road (SP2)

**Cadastre**  
 Cadastre 12/11/2010 © NSW LPMA



Projection: GDA 1994  
MGA Zone 55  
Scale: 1:20,000 @ A3  
Map identification number:  
2300\_COM\_LRA\_002A\_020\_20120426

