






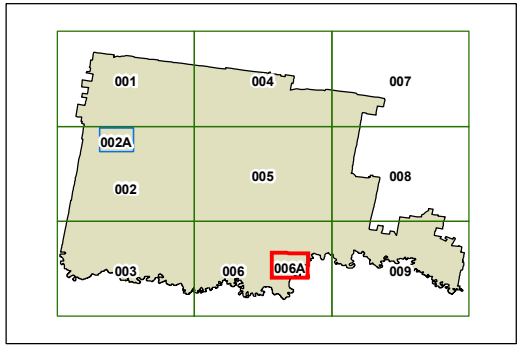
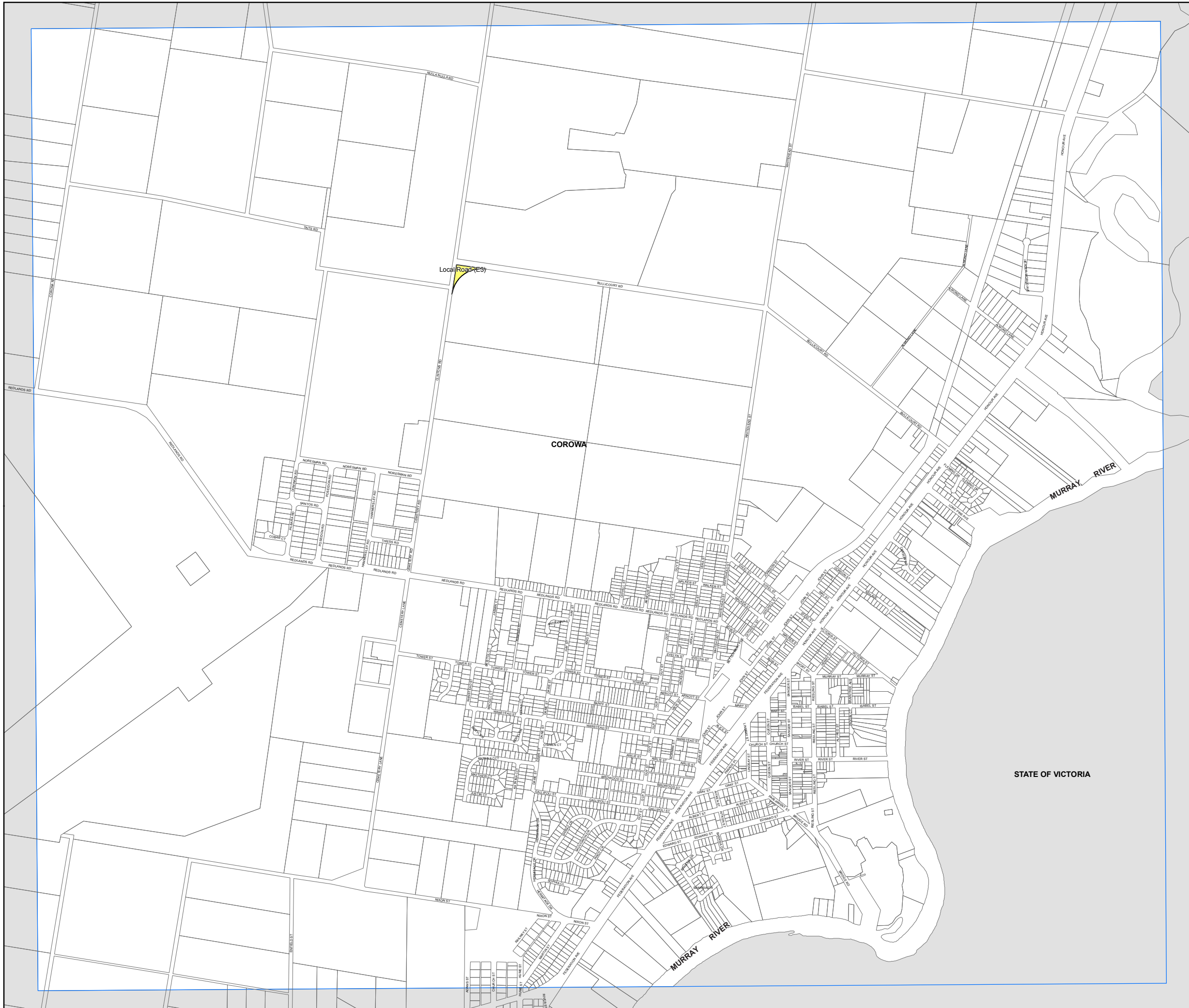
# Corowa Local Environmental Plan 2012

## Land Reservation Acquisition Map - Sheet LRA\_006A

-  Local Road (E3)
-  Classified Road (SP2)

### Cadastre

-  Cadastre 12/11/2010 © NSW LPMA



0 200 400 600 800 Metres

Projection: GDA 1994  
MGA Zone 55

Scale: 1:20,000 @ A3

Map identification number:

2300\_COM\_LRA\_006A\_020\_20120426