



# Corowa Local Environmental Plan 2012


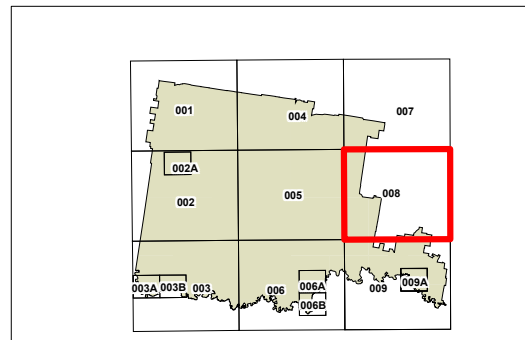
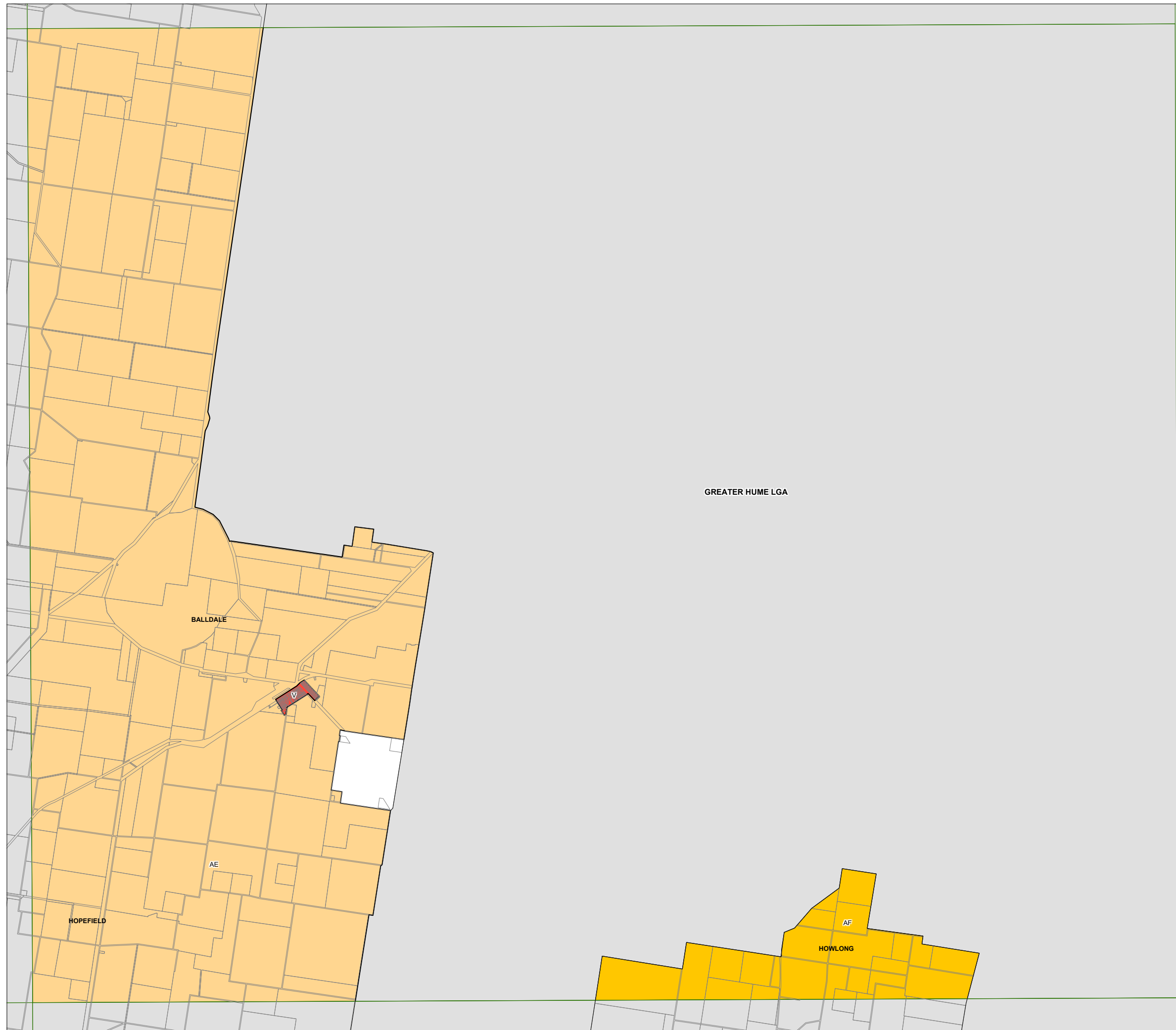
## Lot Size Map - Sheet LSZ\_008

### Minimum Lot Size (sq m)

- K 550
- V 2000
- Y 1ha
- AA 5ha
- AD 100ha
- AE 250ha
- AF 400ha
- Area A Refer to Clause 4.1(4A)

### Cadastral

- Cadastral 12/11/2010 (c) NSW LPMA



Projection: GDA 1994  
Zone 55

Scale: 1:80,000 @ A3

Map Identification Number:

2300\_COM\_LSZ\_008\_080\_20160329