





Corowa Local Environmental Plan 2012


River Front Building Line Map - Sheet RBL_003BA

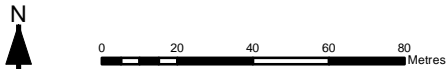
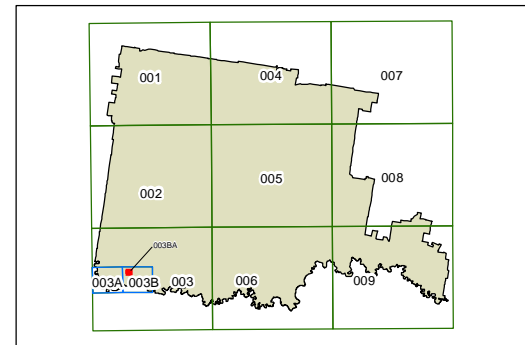
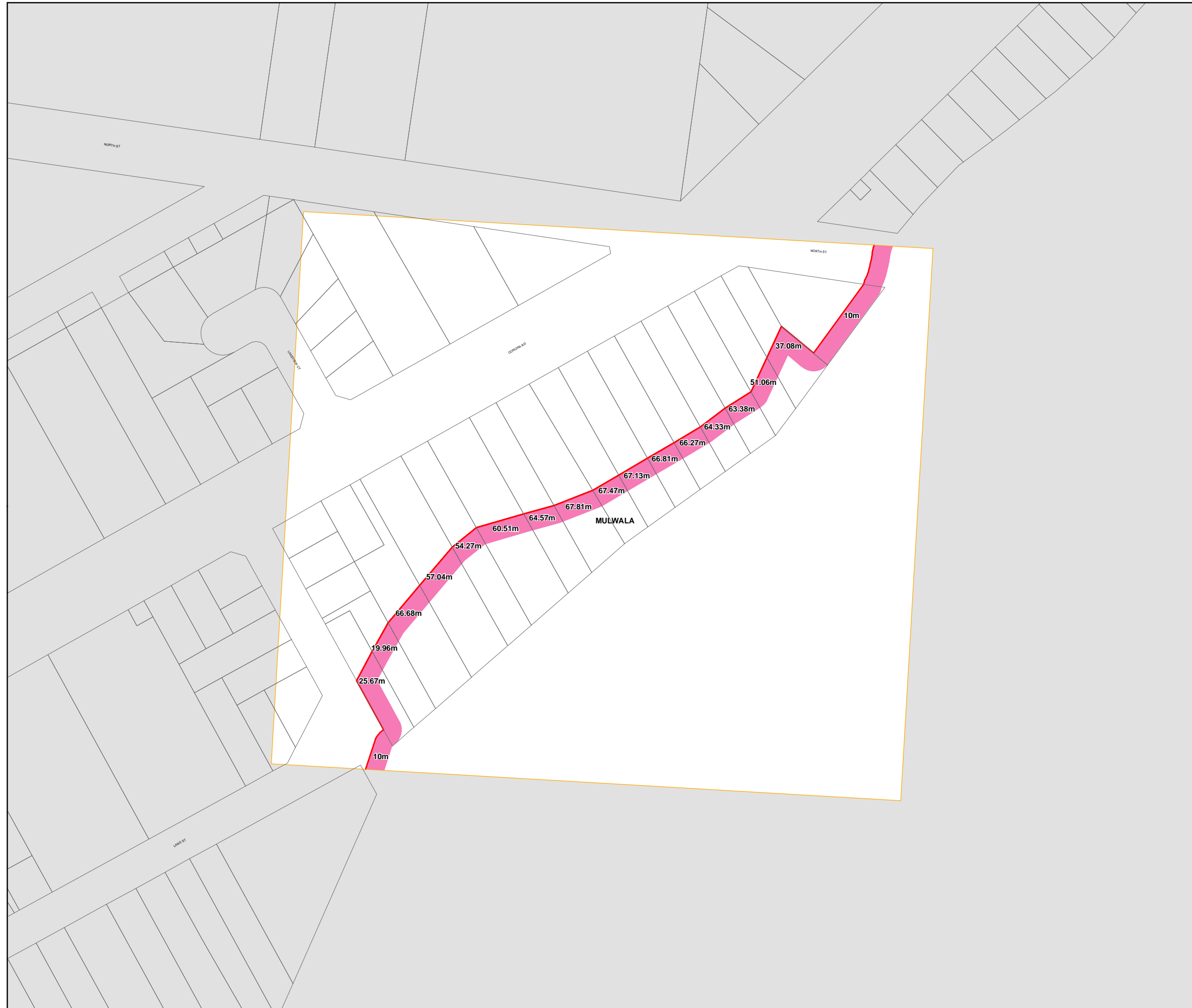
Legend

 River Front Area - Refer to Clause 7.6

 River Front Building Line

Cadastre

 Cadastre 12/11/2010 © NSW LPMA



Scale: 1:2,000 @ A3

Projection: GDA 1994
MGA Zone 55

Map identification number: 2300_COM_RBL_003BA_002_20140905