






# Corowa Local Environmental Plan 2012

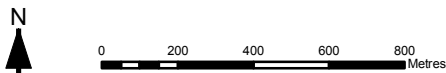
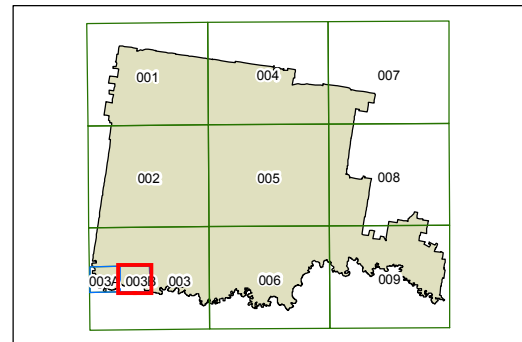
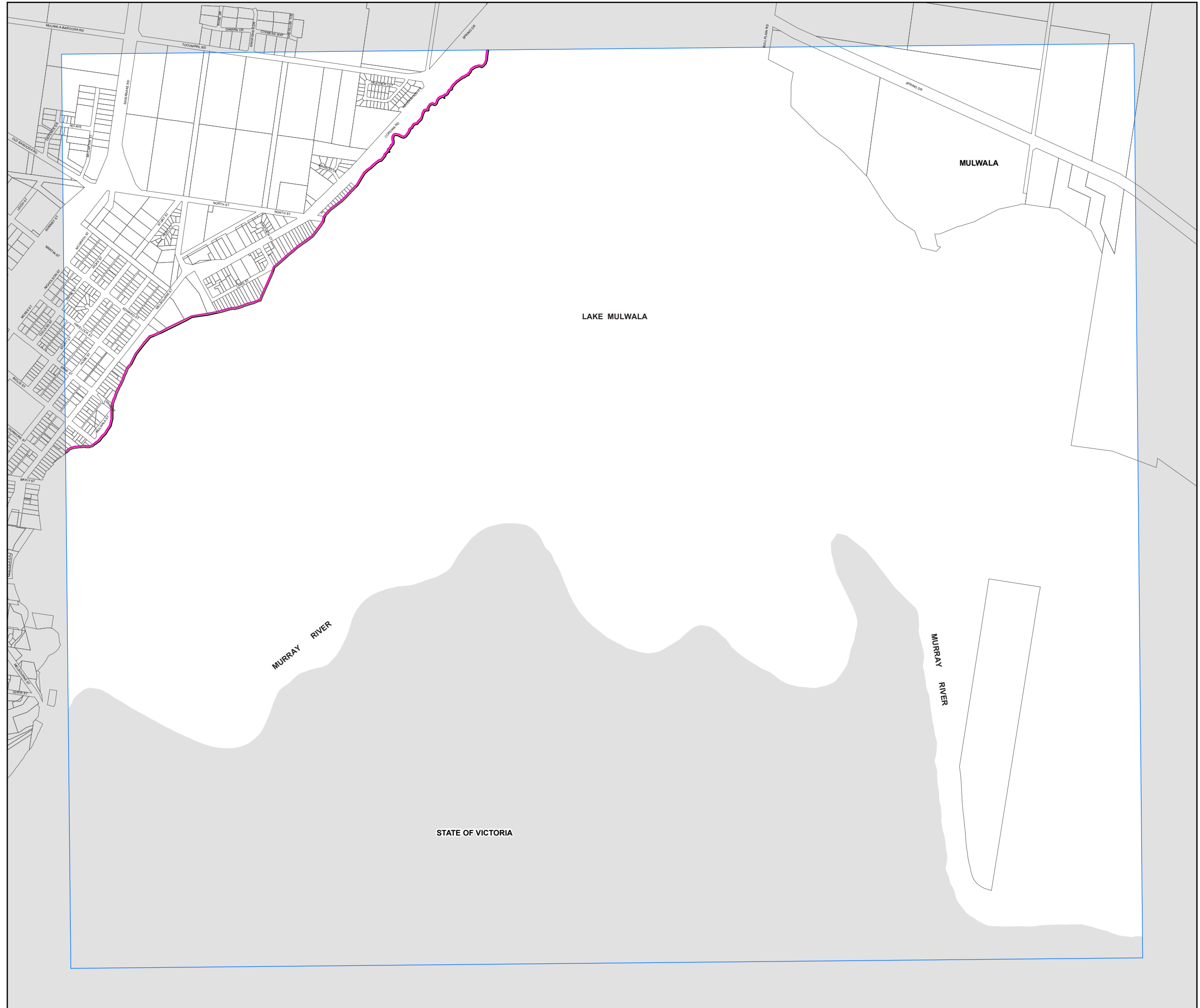
## River Front Building Line Map - Sheet RBL\_003B

### River Front Building Line

-  Land Below River Front Building Line
-  River Front Building Line (10m)

### Cadastre

-  Cadastre 12/11/2010 © NSW LPMA



Projection: GDA 1994  
MGA Zone 55  
Scale: 1:20,000 @ A3

Map identification number:  
2300\_COM\_RBL\_003B\_020\_20120426