





Corowa Local Environmental Plan 2012

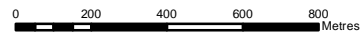
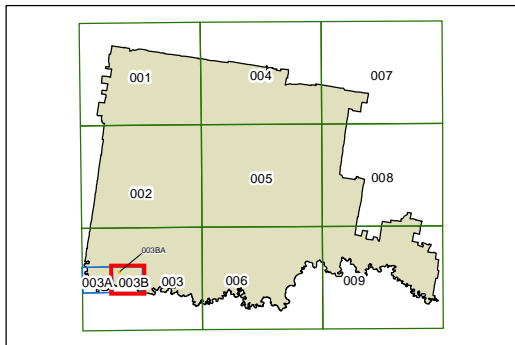
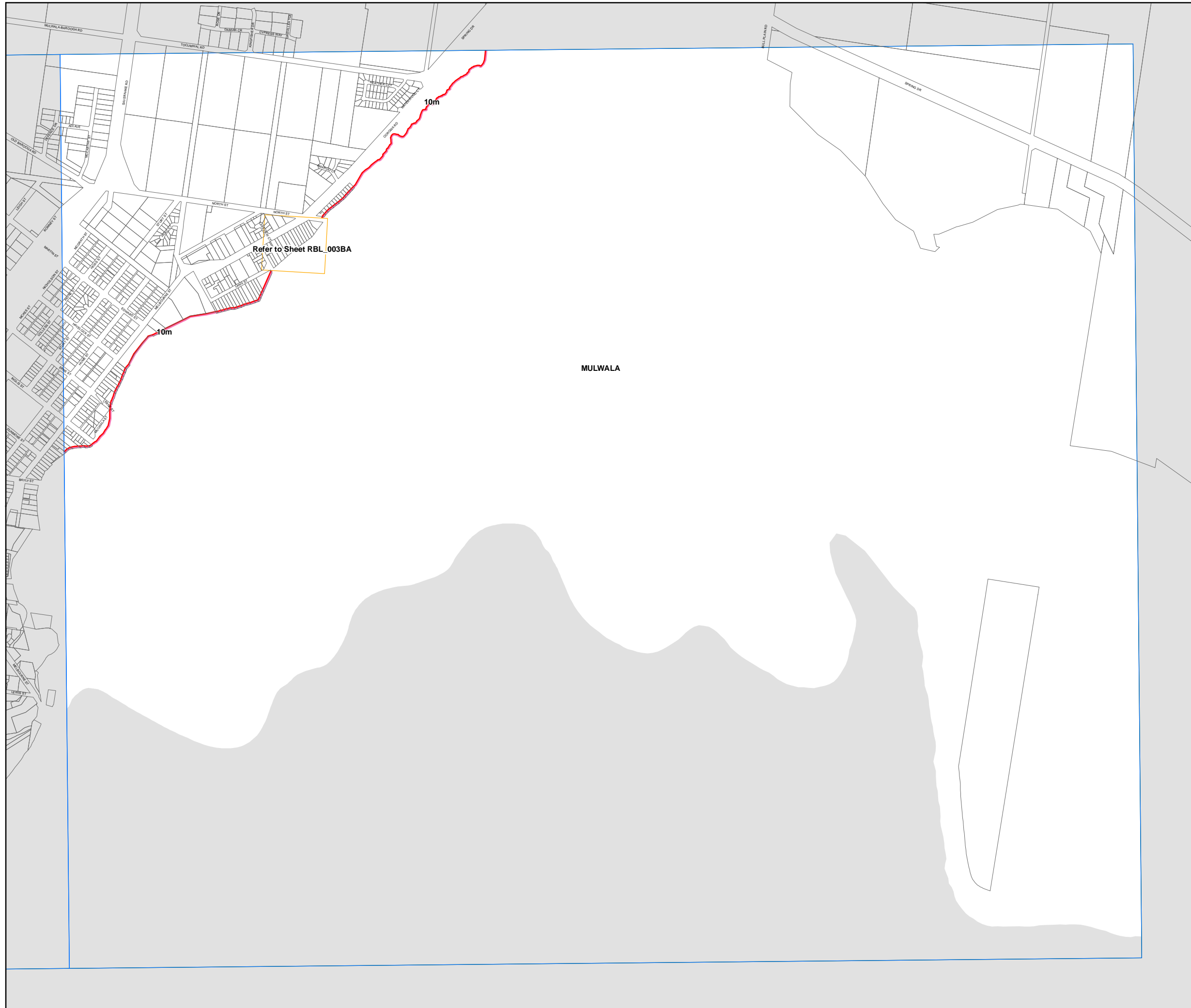
River Front Building Line Map - Sheet RBL_003B

Legend

-  River Front Area - Refer to Clause 7.6
-  River Front Building Line

Cadastral

-  Cadastral 12/11/2010 © Land and Property Information (LPI)



Scale: 1:20,000 @ A3

Projection: GDA 1994
MGA Zone 55

Map identification number: 2300_COM_RBL_003B_020_20140905