





# Corowa Local Environmental Plan 2012


## River Front Building Line Map - Sheet RBL\_003

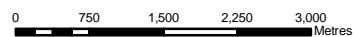
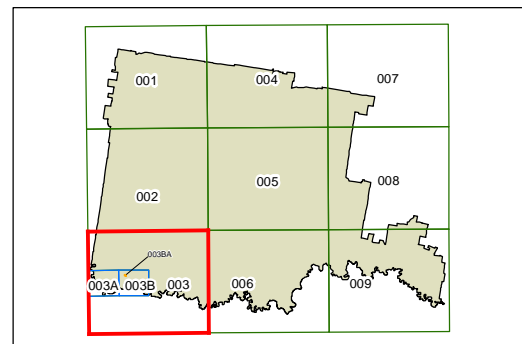
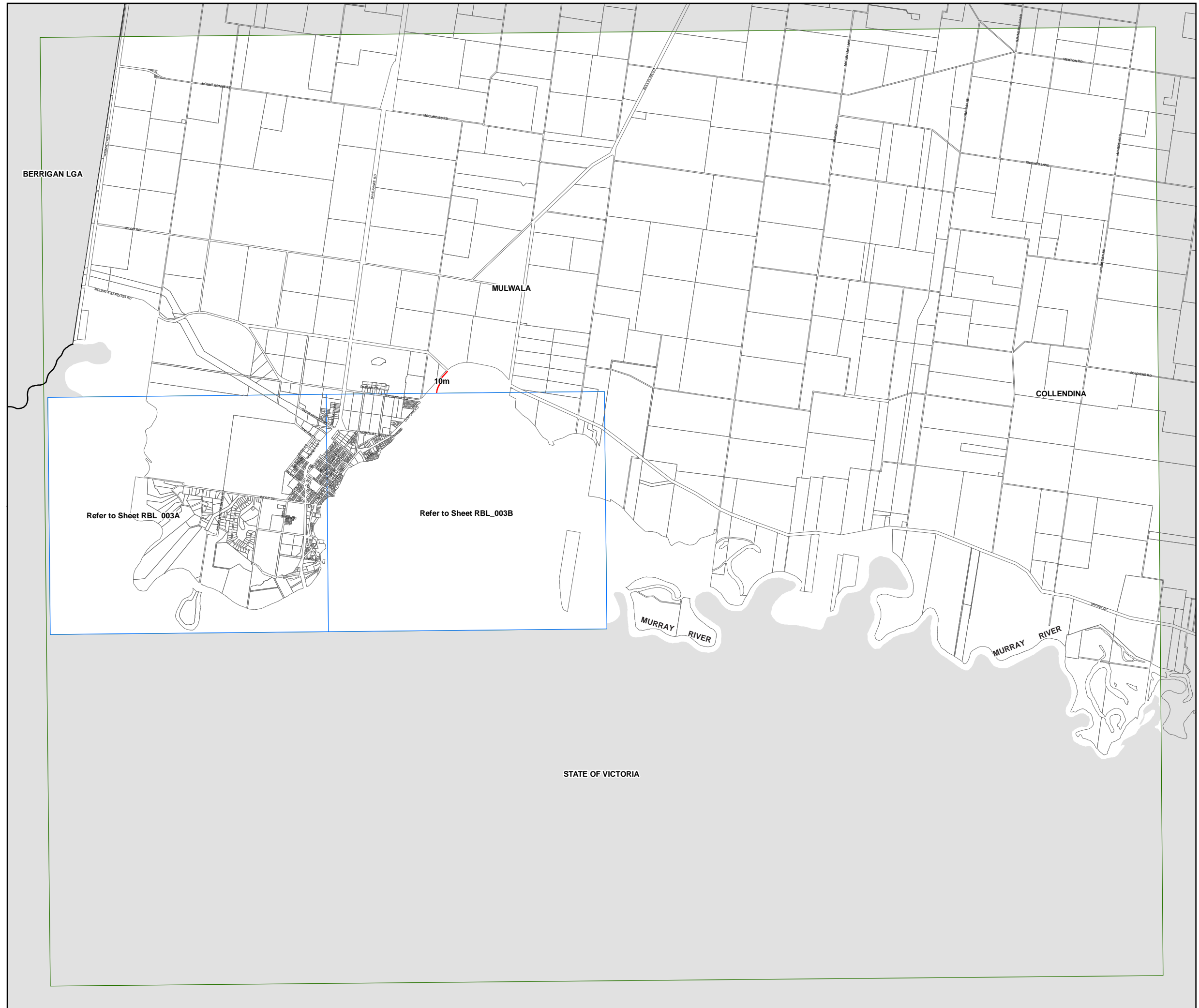
### River Front Building Line

 River Front Area - Refer to Clause 7.6

 River Front Building Line

### Cadastre

 Cadastre 12/11/2010 © NSW LPMA



Scale: 1:80,000 @ A3

Projection: GDA 1994  
MGA Zone 55

Map identification number:  
2300\_COM\_RBL\_003\_080\_20140905