





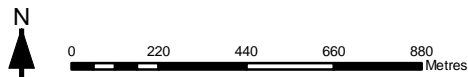
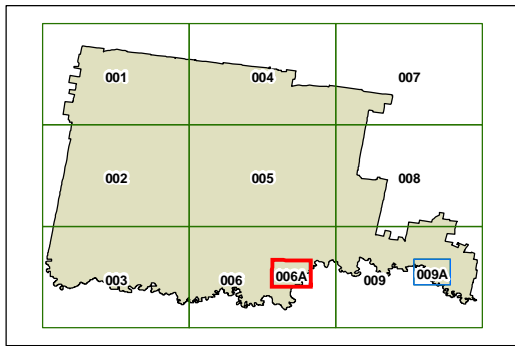
# Corowa Local Environmental Plan 2012

## Urban Release Area Map-Sheet URA\_006A

 Urban Release Area

### Cadastre

 Cadastre 12/11/2010 © NSW LPI



Scale: 1:20,000 @ A3

Projection: GDA 1994  
MGA Zone 55

Map identification number:  
2300\_COM\_URA\_006A\_020\_20130903

