





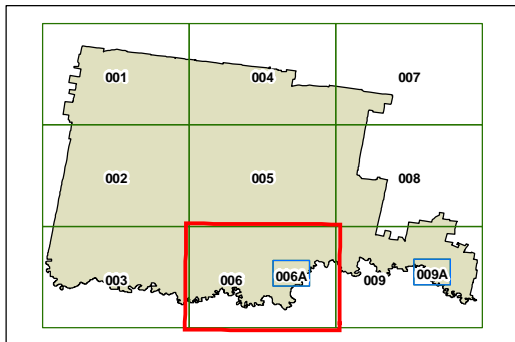
Corowa Local Environmental Plan 2012

Urban Release Area Map-Sheet URA_006

 Urban Release Area

Cadastre

 Cadastre 12/11/2010 © Land and Property Information(LPI)



Scale: 1:80,000 @ A3

Projection: GDA 1994
MGA Zone 55

Map identification number:
2300_COM_URA_006_080_20140310

