





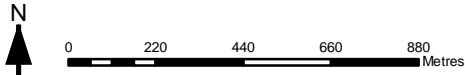
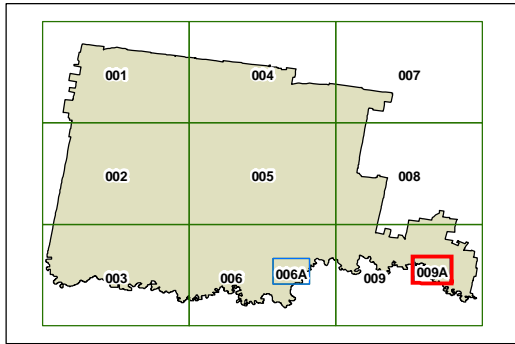
# Corowa Local Environmental Plan 2012

## Urban Release Area Map-Sheet URA\_009A

 Urban Release Area

### Cadastre

 Cadastre 12/11/2010 © NSW LPI



Projection: GDA 1994  
MGA Zone 55  
Scale: 1:20,000 @ A3

Map identification number:  
2300\_COM\_URA\_009A\_020\_20130903