



# Corowa Local Environmental Plan 2012

## Wetlands Map - Sheet WET\_003B

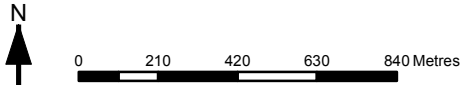
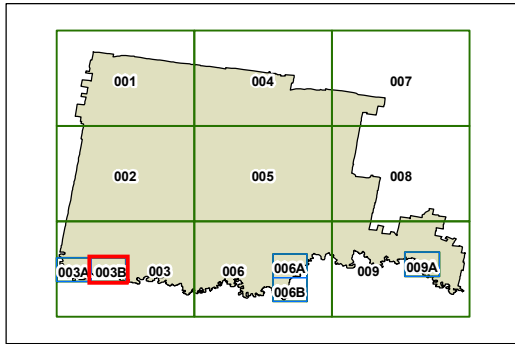
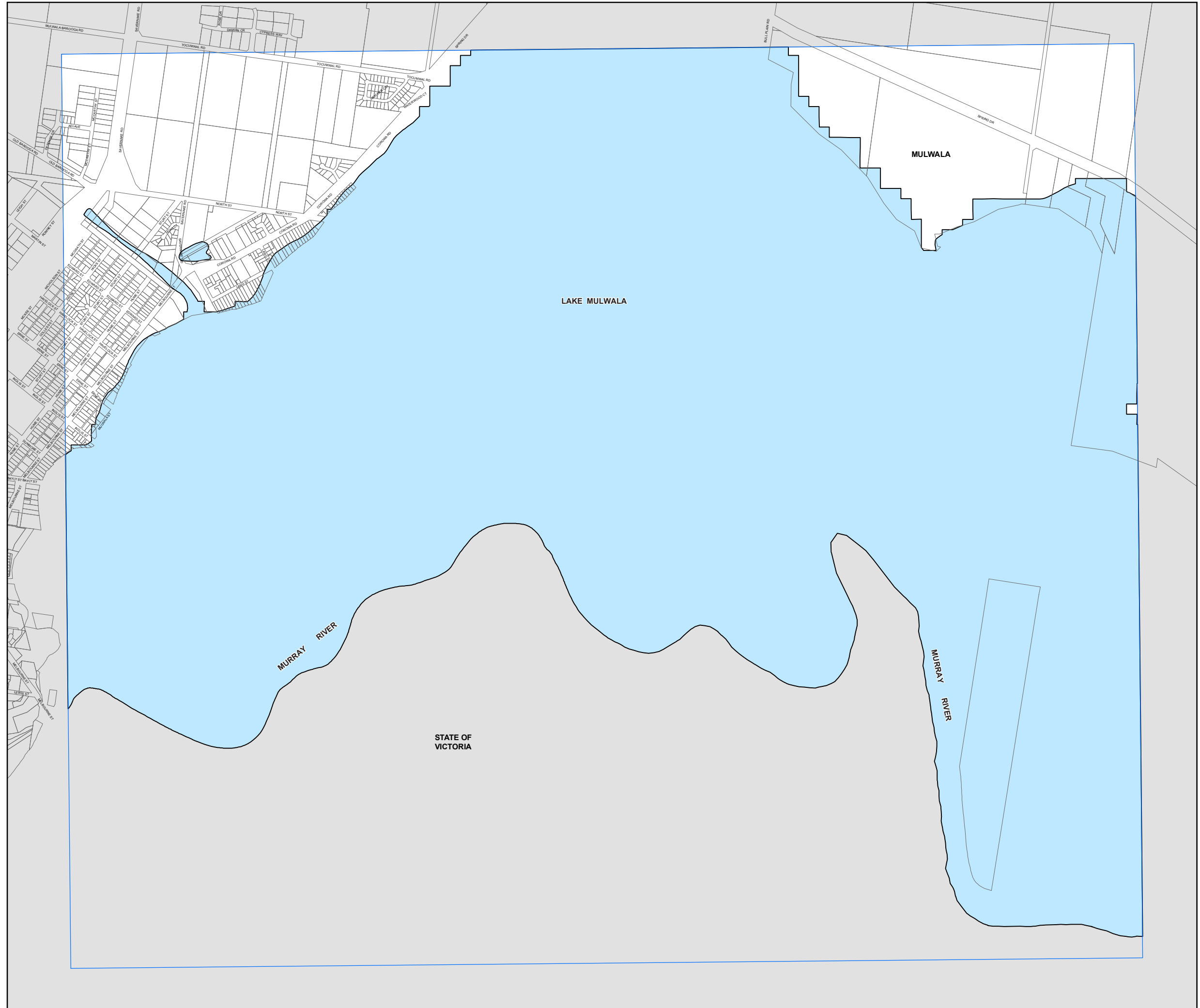
### Wetland



Wetland

### Cadastre

Cadastre 12/11/2010 © NSW LPMA



Projection: GDA 1994  
MGA Zone 55

Scale: 1:20,000 @ A3

Map identification number:  
2300\_COM\_WET\_003B\_020\_20120413