




Corowa Local Environmental Plan 2012

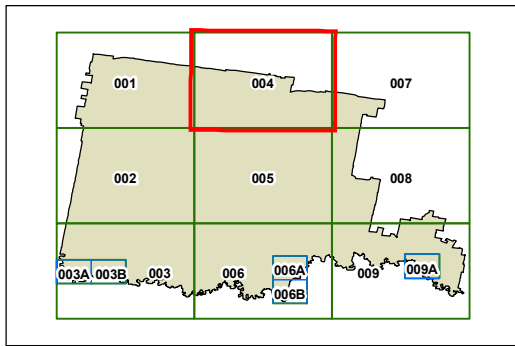
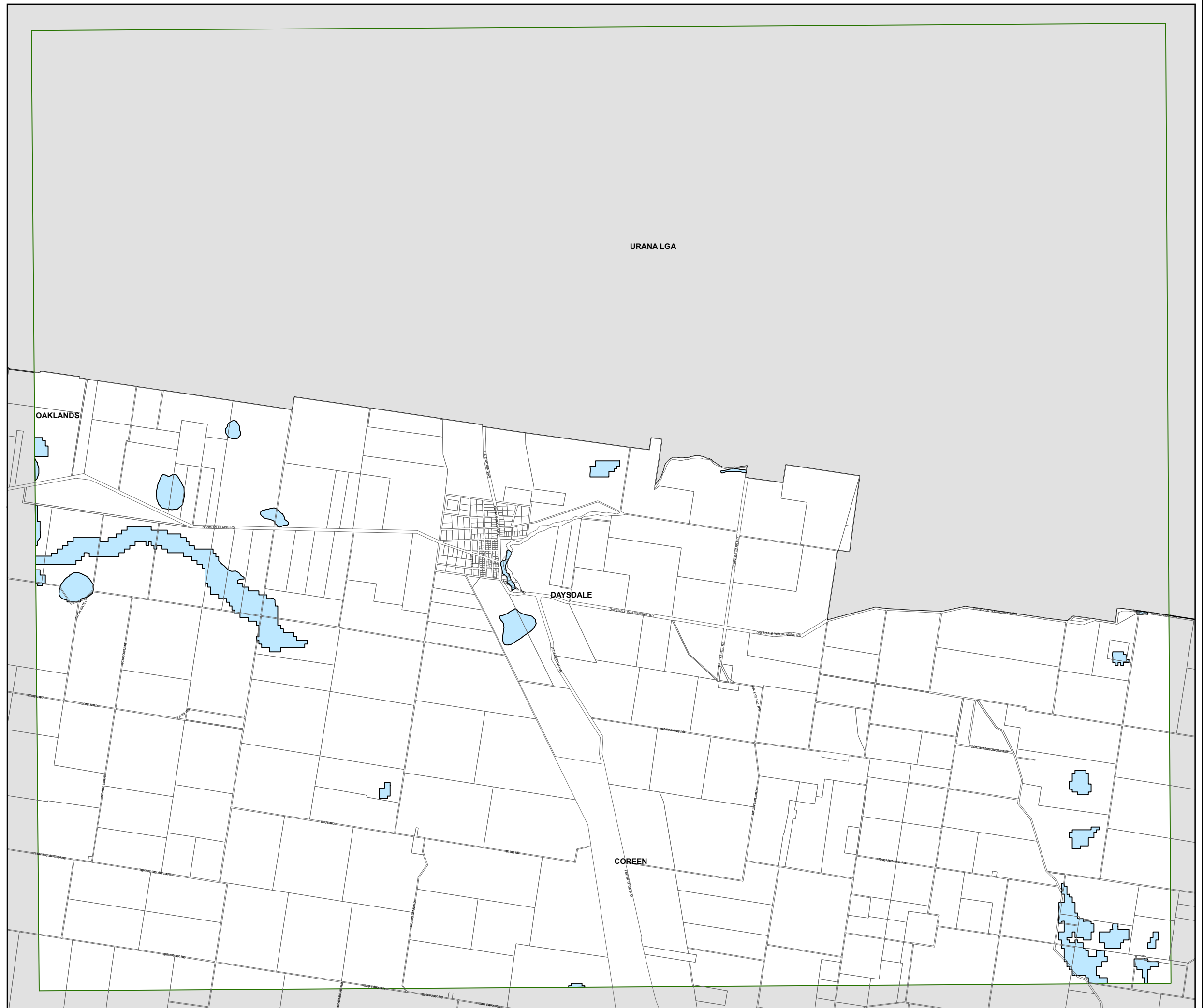
Wetlands Map - Sheet WET_004

Wetland

 Wetland

Cadastre

 Cadastre 12/11/2010 © NSW LPMA



0 800 1,600 2,400 3,200 Metres

Projection: GDA 1994
MGA Zone 55

Scale: 1:80,000 @ A3

Map identification number:

2300_COM_WET_004_080_20120206