



# Corowa Local Environmental Plan 2012

## Wetlands Map - Sheet WET\_009A

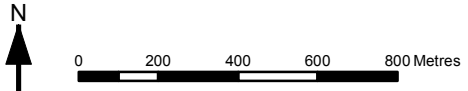
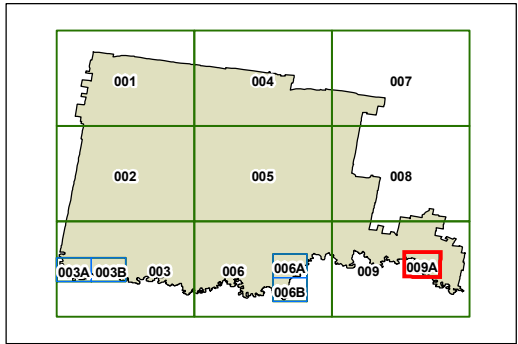
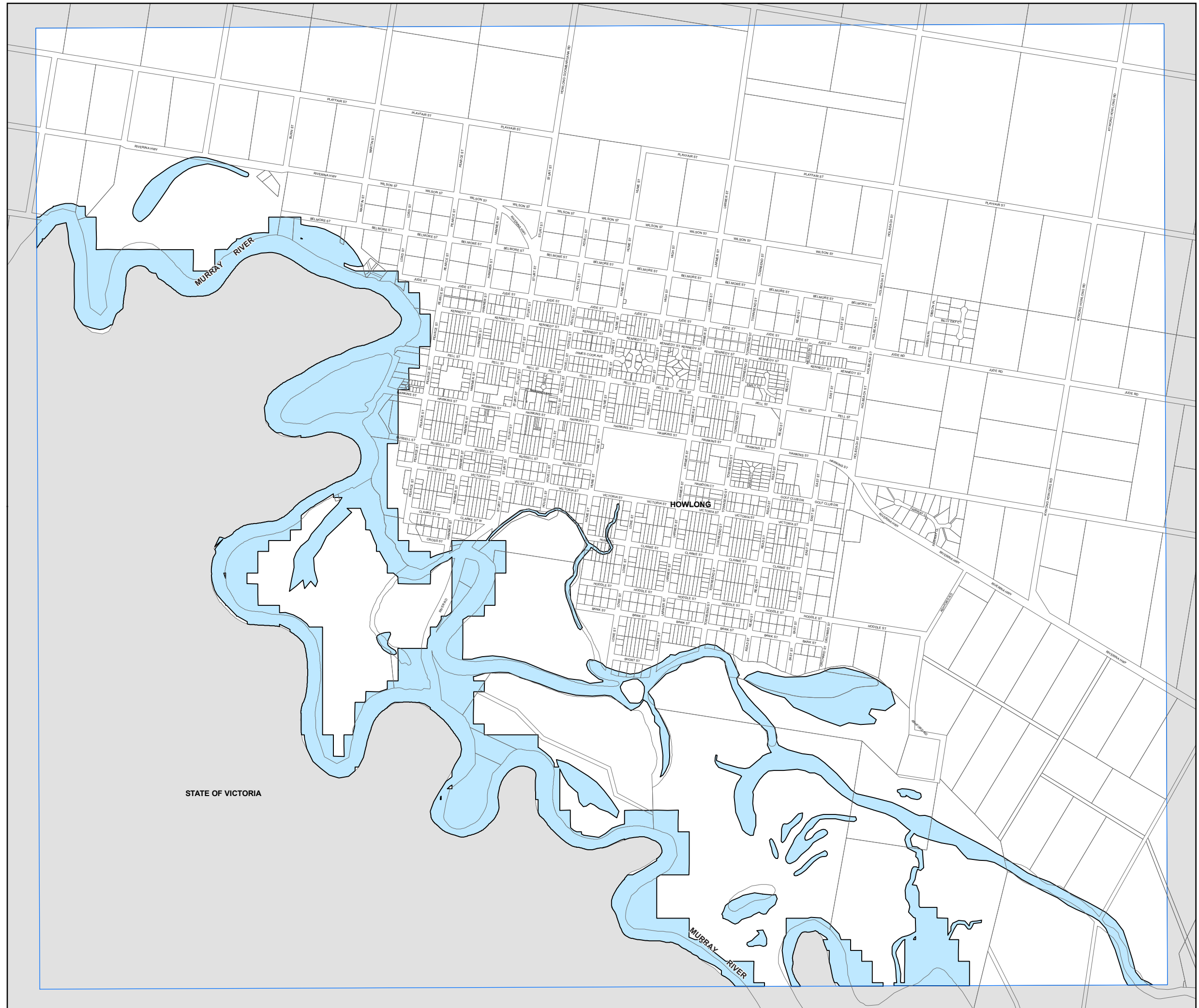
### Wetland



Wetland

### Cadastre

Cadastre 12/11/2010 © NSW LPMA



Projection: GDA 1994  
MGA Zone 55  
Scale: 1:20,000 @ A3

Map identification number:  
2300\_COM\_WET\_009A\_020\_20120413