





# Cowra Local Environmental Plan 2012

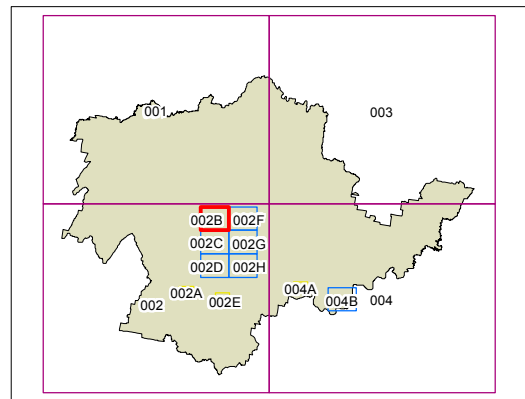
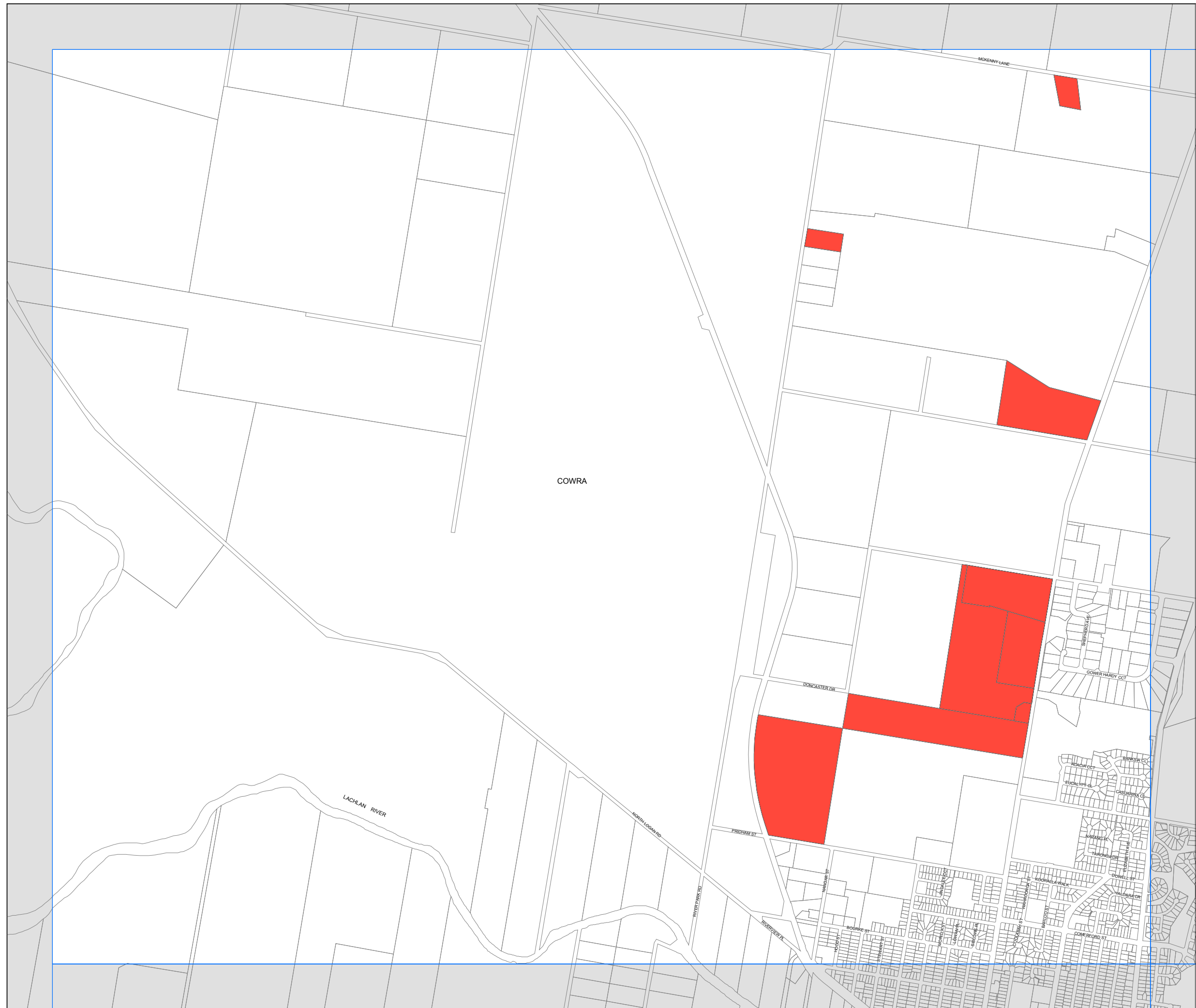
## Dwelling Opportunity Map - Sheet DWE\_002B

### Dwelling Opportunity

 Dwelling Opportunity - refer to Clauses 4.2B(3)(e) & 4.2B(4)

### Cadastral

 Cadastral 26/01/2011 © Land and Property Information (LPI)



0 400 800 metres

Scale: 1:20,000 @ A3

Projection: GDA 1994  
MGA Zone 55

Map Identification Number:

2350\_COM\_DWE\_002B\_020\_20121113