





# Cowra Local Environmental Plan 2012

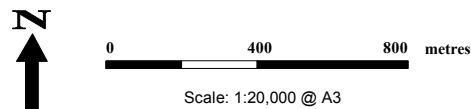
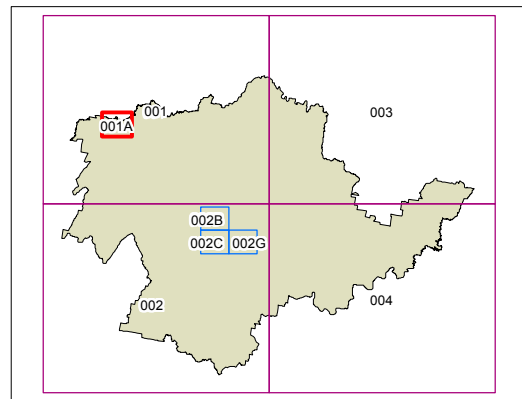
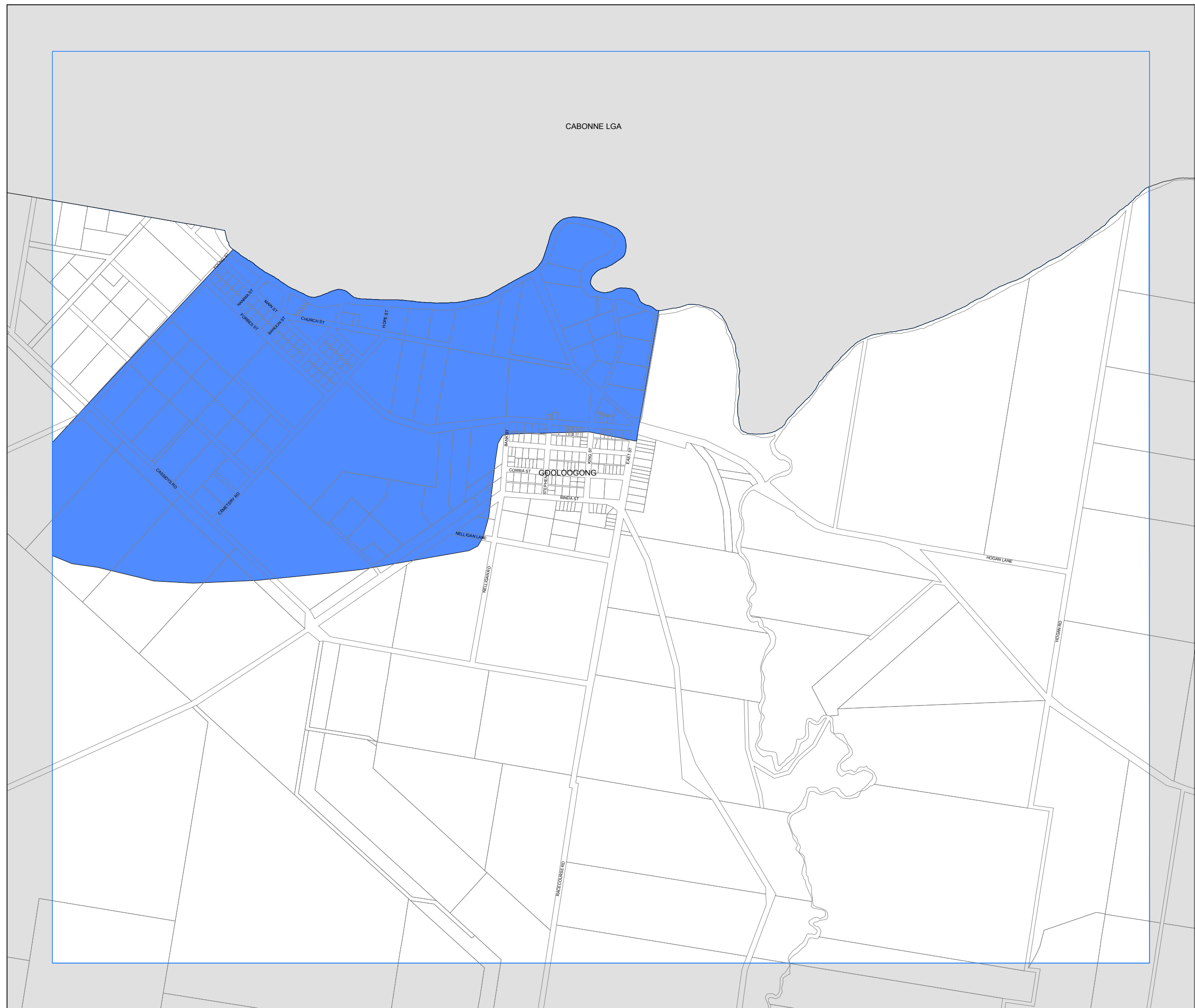
## Flood Planning Map - Sheet FLD\_001A

Note: Other land that is subject to the 1:100 ARI (average recurrent interval) flood event is not shown on the map.

 Flood Planning Area

### Cadastral

 Cadastral 26/01/2011 © Land and Property Information (LPI)



Projection: GDA 1994  
MGA Zone 55

Map Identification Number:  
2350\_COM\_FLD\_001A\_020\_20121128