





Cowra Local Environmental Plan 2012

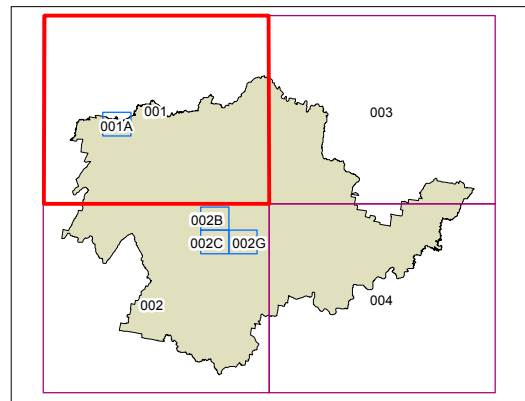
Flood Planning Map - Sheet FLD_001

Note: Other land that is subject to the 1:100 ARI (average recurrent interval) flood event is not shown on the map.

 Flood Planning Area

Cadastre

 Cadastre 26/01/2011 © Land and Property Information (LPI)



0 3,200 6,400 metres

Scale: 1:160,000 @ A3

Projection: GDA 1994
MGA Zone 55

Map Identification Number:

2350_COM_FLD_001_160_20121113

