





Cowra Local Environmental Plan 2012

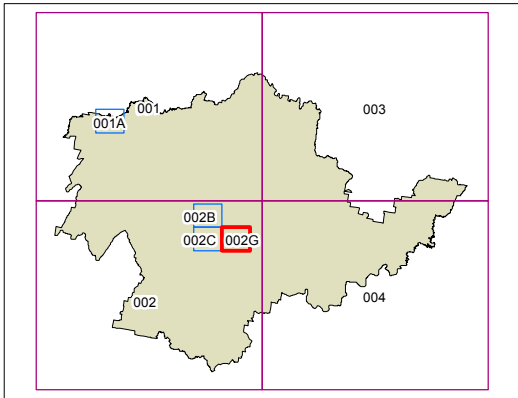
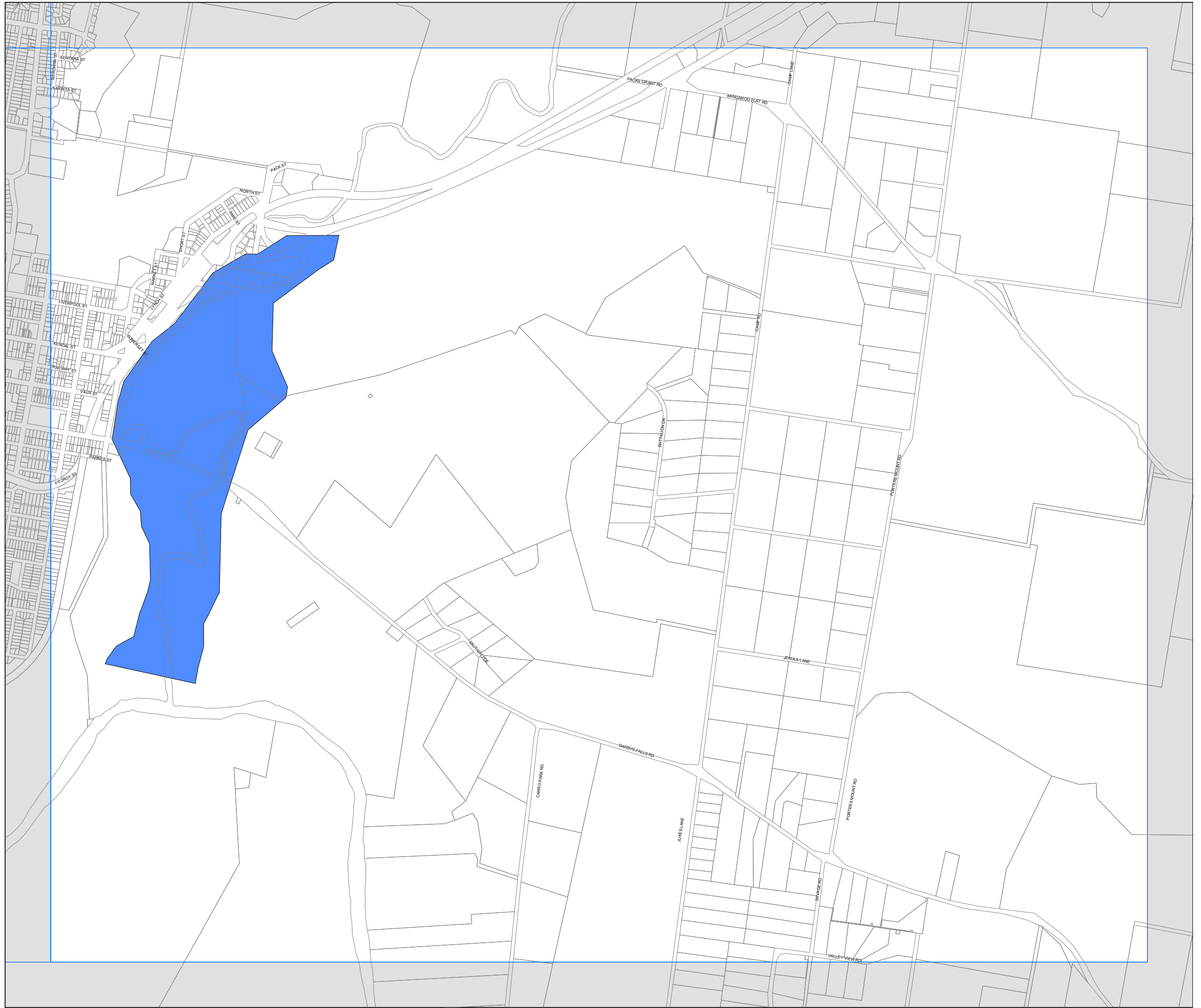
Flood Planning Map - Sheet FLD_002G

Note: Other land that is subject to the 1:100 ARI (average recurrent interval) flood event is not shown on the map.

 Flood Planning Area

Cadastre

 Cadastre 26/01/2011 © Land and Property Information (LPI)



0 400 800 metres

Scale: 1:20,000 @ A3

Projection: GDA 1994
MGA Zone 55

Map Identification Number:

2350_COM_FLD_002G_020_20120401