





Cowra Local Environmental Plan 2012

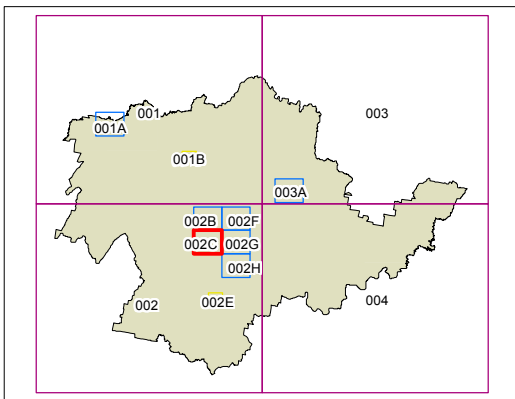
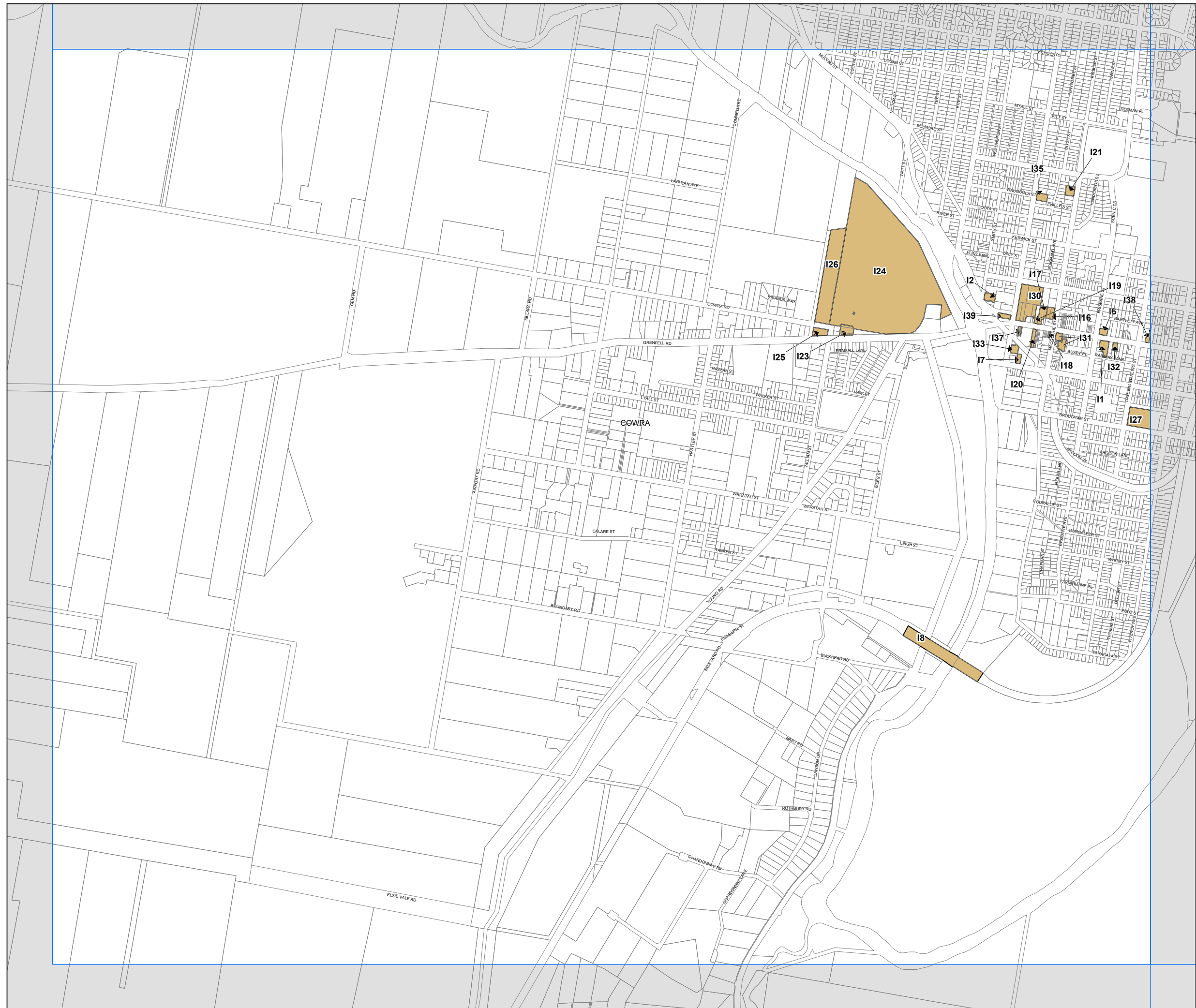
Heritage Map - Sheet HER_002C

Heritage

 Item - General

Cadastral

 Cadastre 26/01/2011 © Land and Property Information (LPI)



0 400 800 metres

Scale: 1:20,000 @ A3

Projection: GDA 1994
MGA Zone 55

Map Identification Number:

2350_COM_HER_002C_020_20121126