





# Cowra Local Environmental Plan 2012

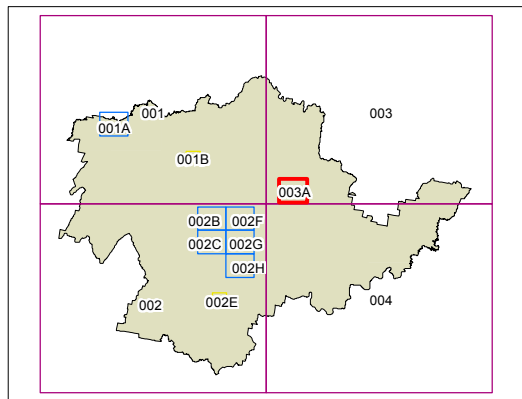
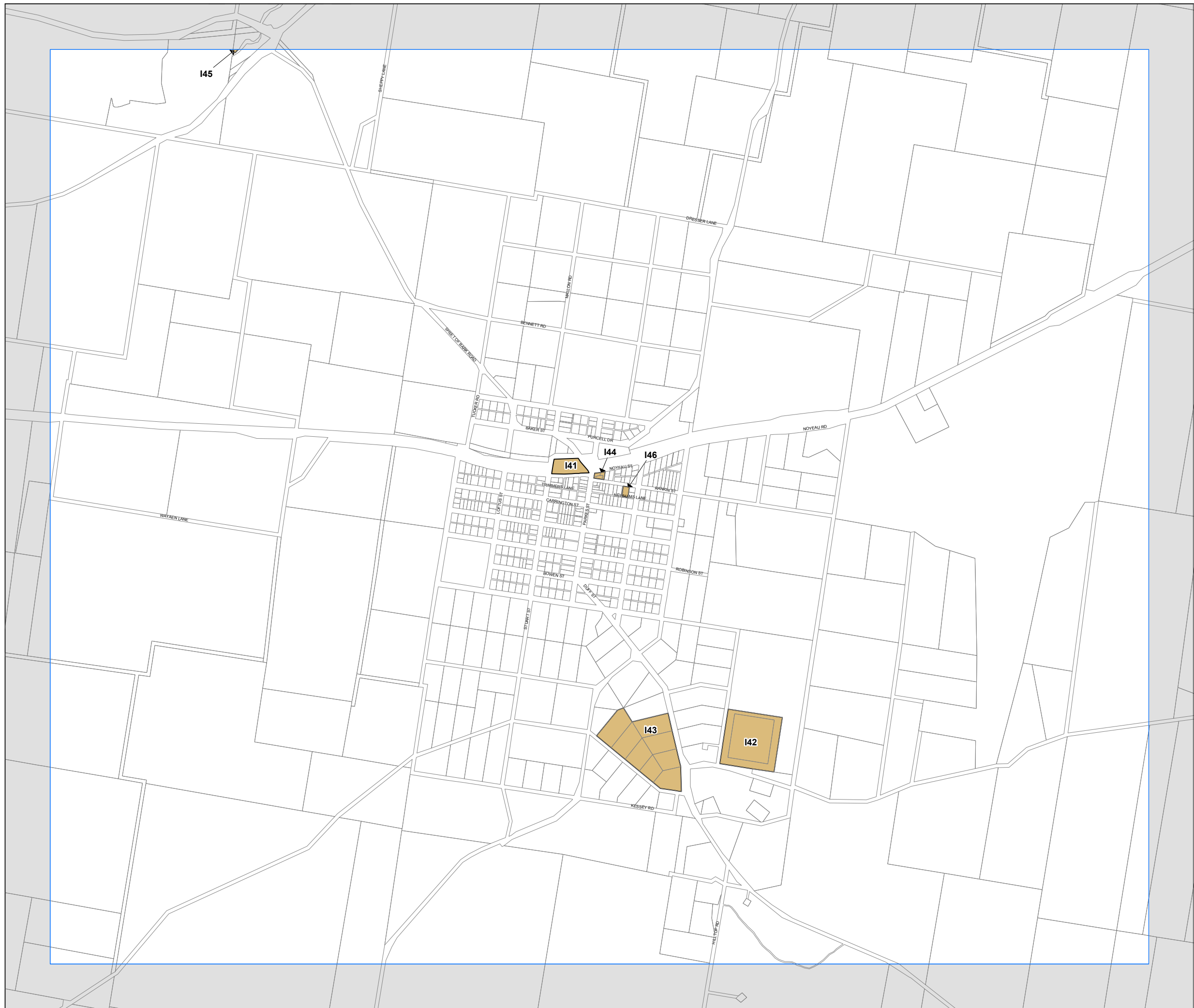
## Heritage Map - Sheet HER\_003A

### Heritage

 Item - General

### Cadastral

 Cadastral 26/01/2011 © Land and Property Information (LPI)



0 400 800 metres

Scale: 1:20,000 @ A3

Projection: GDA 1994  
MGA Zone 55

Map Identification Number:

2350\_COM\_HER\_003A\_020\_20120401