





# Cowra Local Environmental Plan 2012

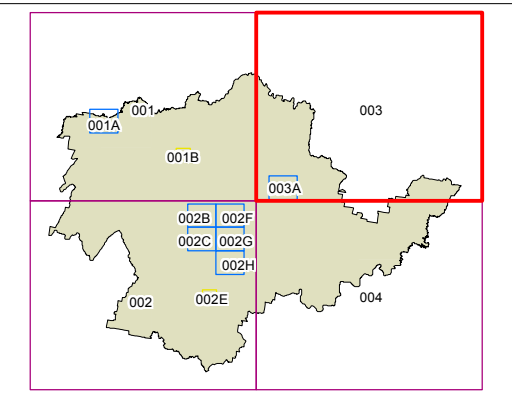
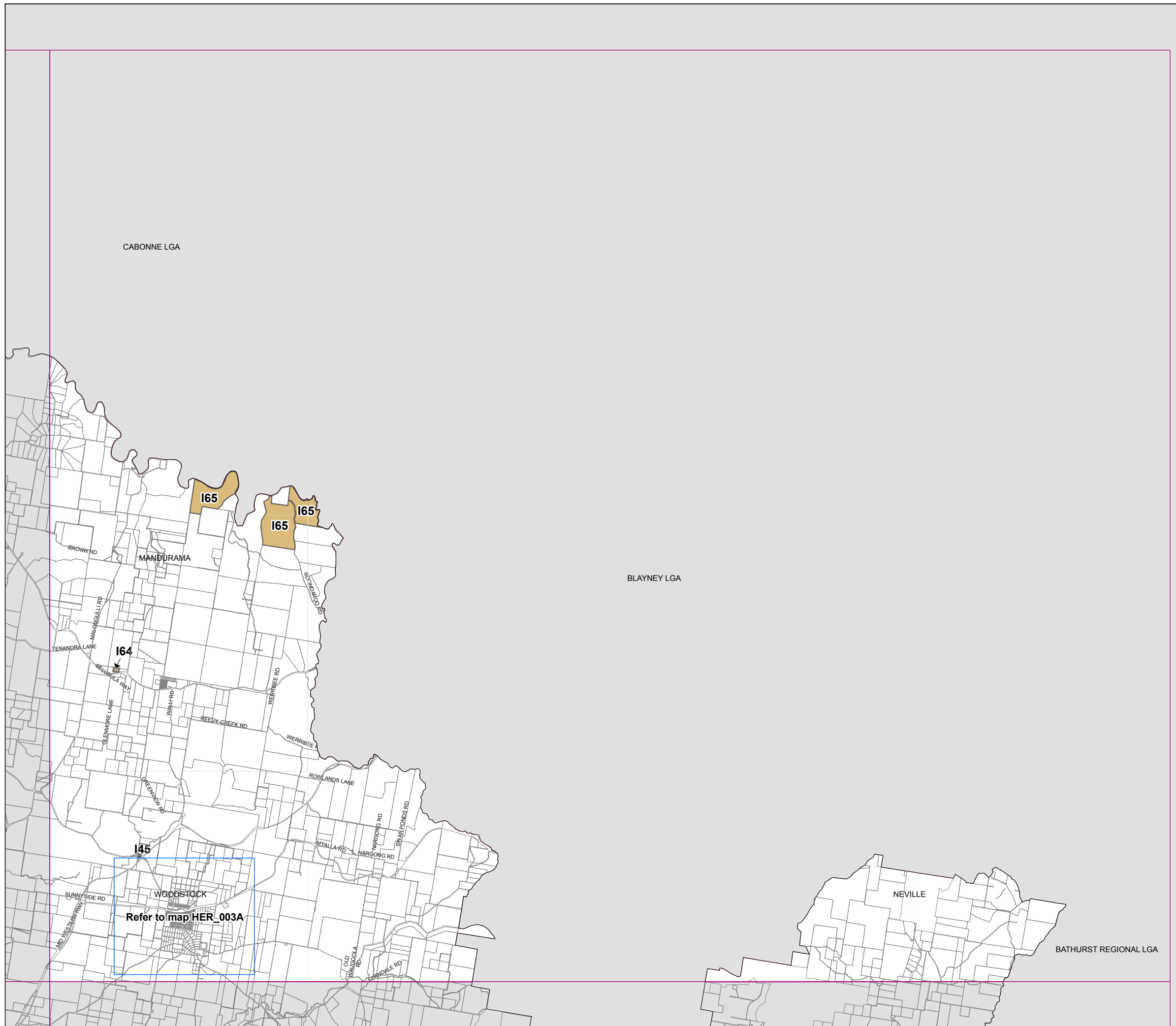
## Heritage Map - Sheet HER\_003

### Heritage

 Item - General

### Cadastral

 Cadastral 26/01/2011 © Land and Property Information (LPI)



0 3,200 6,400 metres

Scale: 1:160,000 @ A3

Projection: GDA 1994  
MGA Zone 55

Map Identification Number:

2350\_COM\_HER\_003\_160\_20121113