



# Cowra Local Environmental Plan 2012


Land Application Map - Sheet LAP\_001

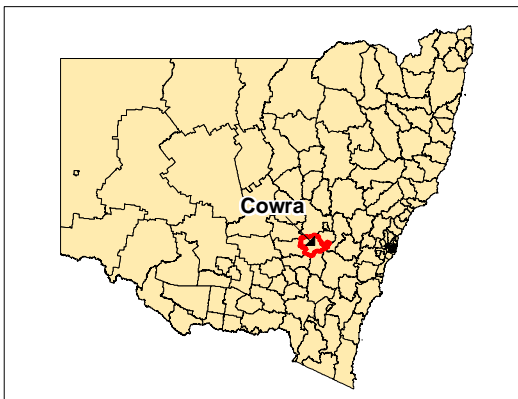
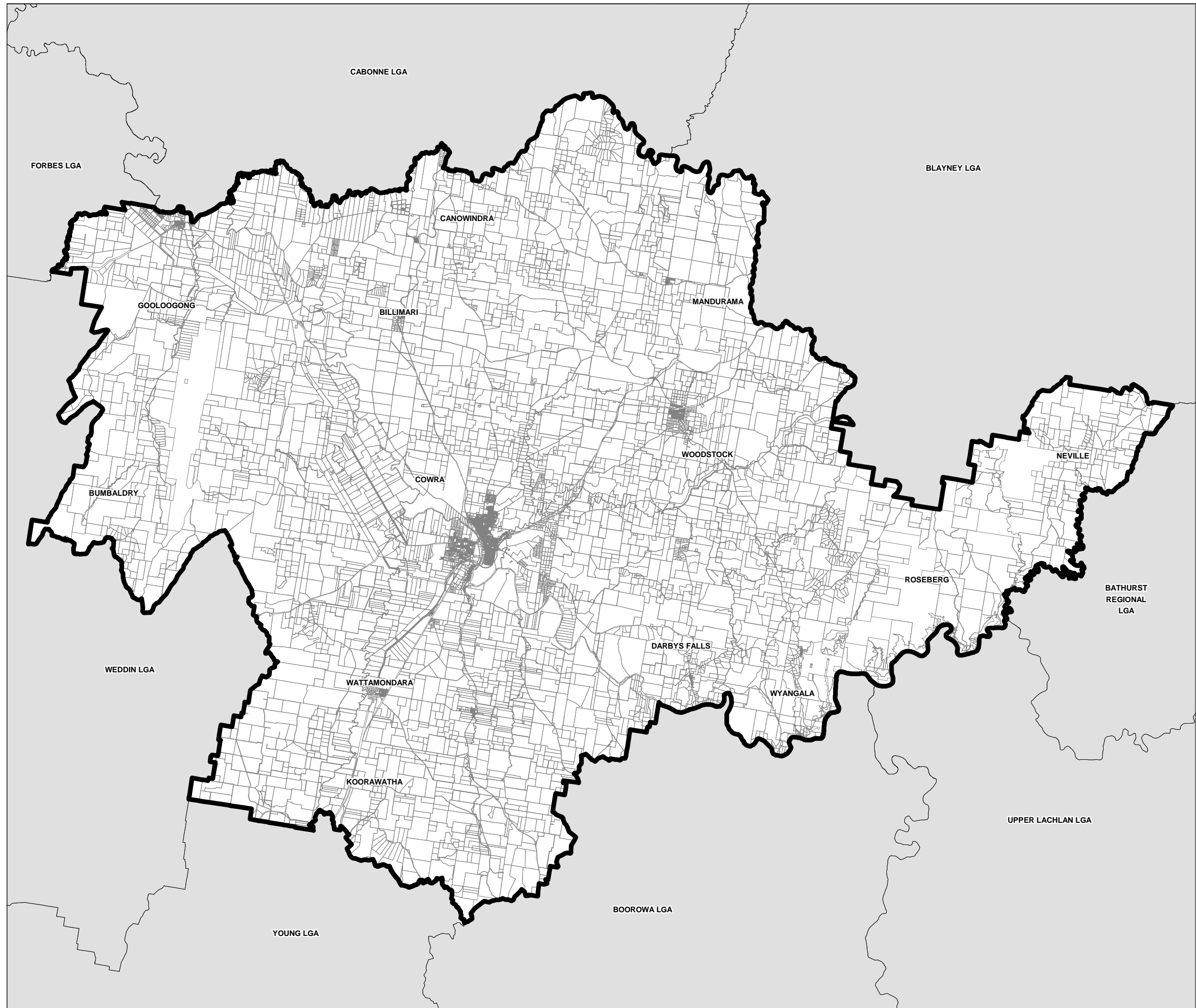
 LGA Boundary

**LEP Land Application**

 Included

**Cadastre**

 Cadastre 26/01/2011 © Land and Property Information (LPI)



0 5.6 11.2 kilometres

Scale: 1:280,000 @ A3

Projection: GDA 1994  
MGA Zone 55

Map Identification Number:

2350\_COM\_LAP\_001\_280\_20120401