




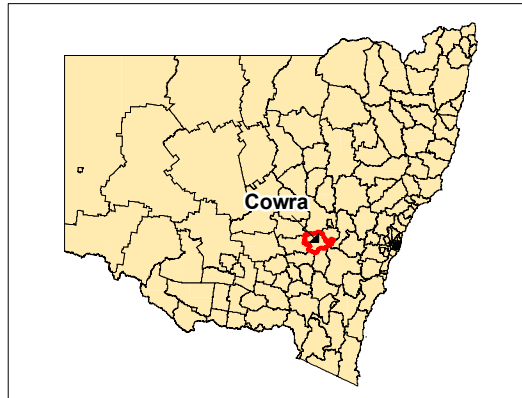
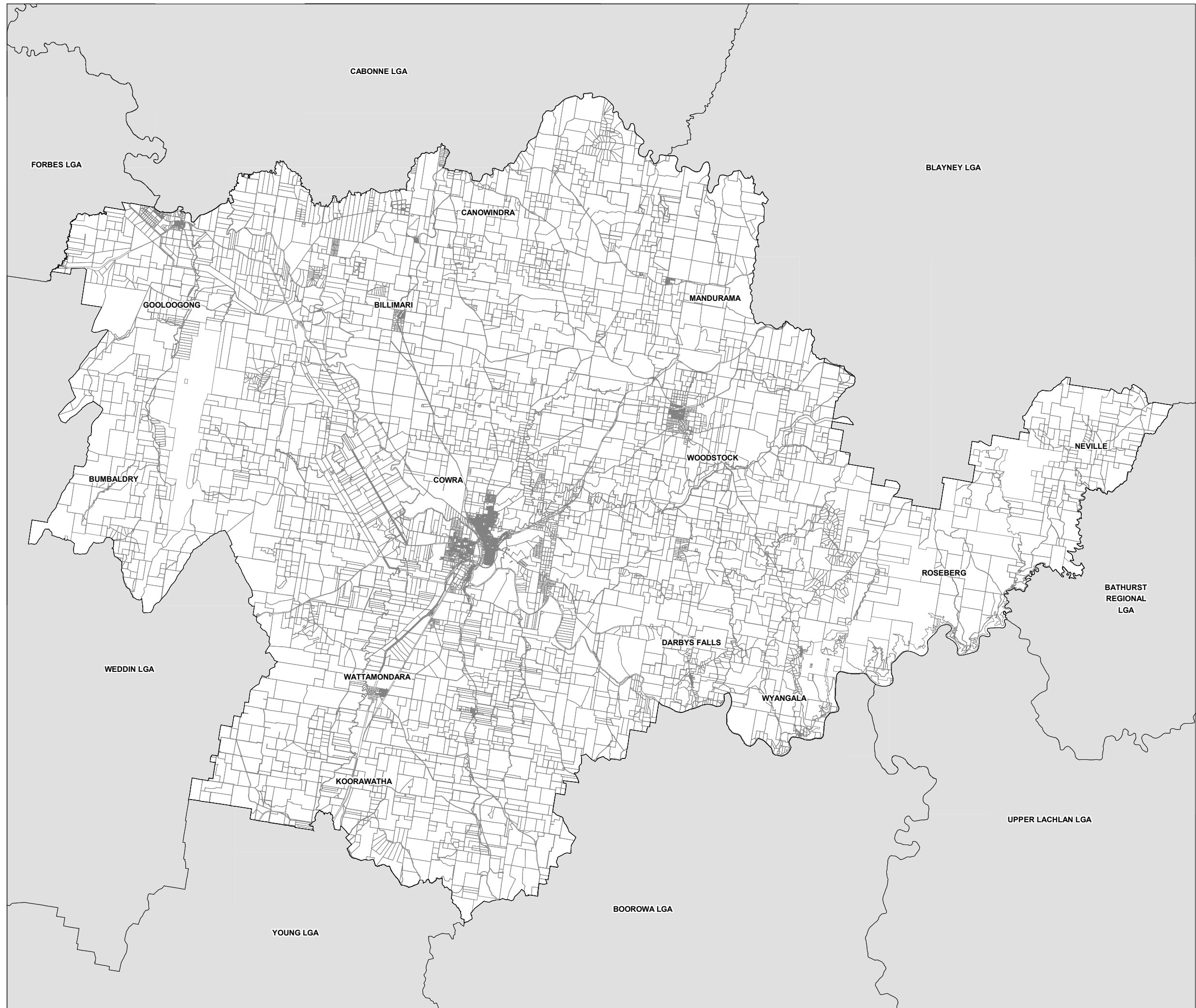
# Cowra Local Environmental Plan 2012

## Land Reservation Acquisition Map - Sheet LRA\_001

At the time this Plan was published on the NSW legislation website, no land was identified for acquisition.

### Cadastral

 Cadastral 26/01/2011 © Land and Property Information (LPI)



0 5.6 11.2 kilometres

Scale: 1:280,000 @ A3

Projection: GDA 1994  
MGA Zone 55

Map Identification Number:

2350\_COM\_LRA\_001\_280\_20121128