



Cowra Local Environmental Plan 2012

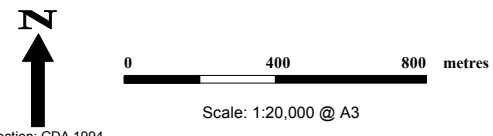
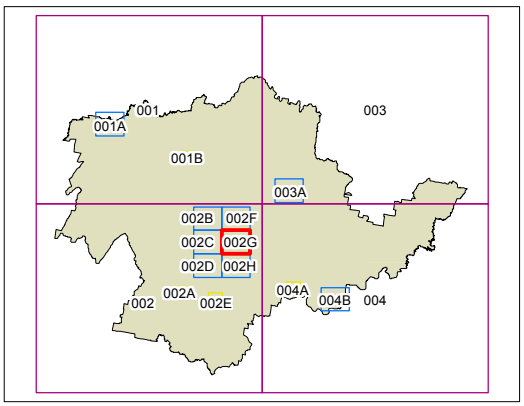
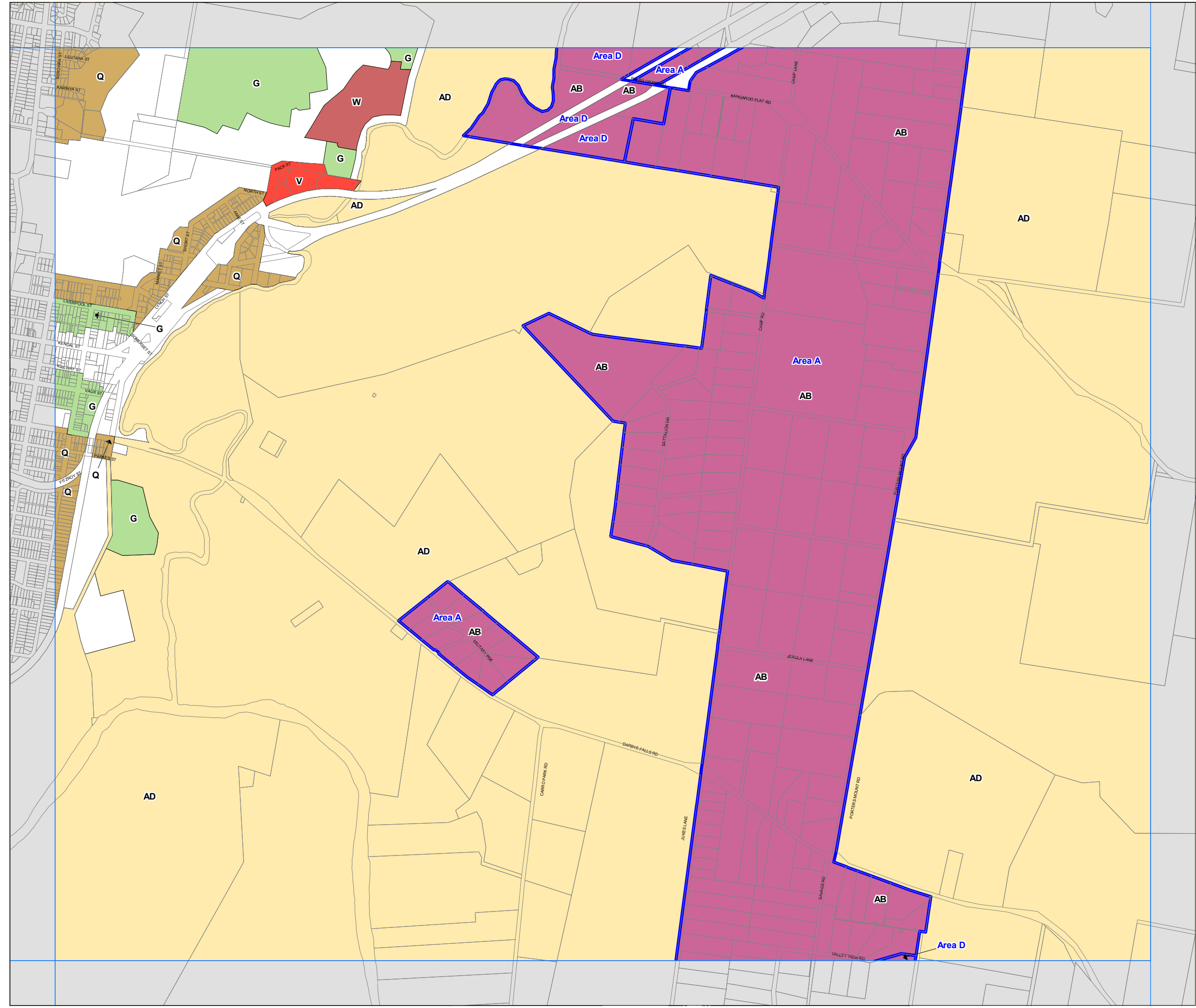
Lot Size Map - Sheet LSZ_002G

Minimum Lot size (sq m)

G	450
Q	700
U	1,500
V	2,000
W	4,000
Z1	2ha
Z2	3ha
AA	5ha
AB	10ha
AD	100ha

- Area A Refer to Clause 4.1(3A)
- Area B Refer to Clause 4.1(3B)
- Area C Refer to Clause 4.1(3B)
- Area D Refer to Clause 4.1(3A)

Cadastral
 Cadastre 26/01/2011 © Land and Property Information (LPI)



Projection: GDA 1994
 MGA Zone 55
 Map Identification Number:
 2350_COM_LSZ_002G_020_20121113