



Cowra Local Environmental Plan 2012

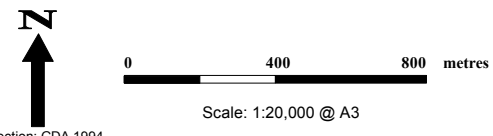
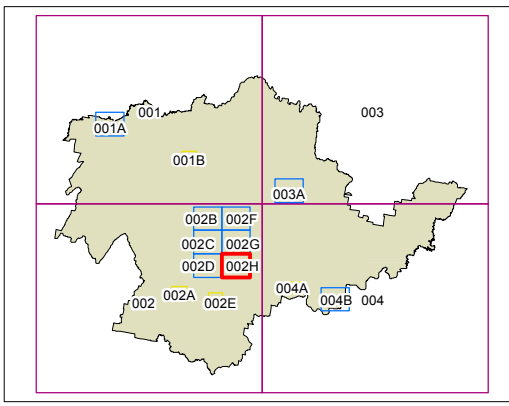
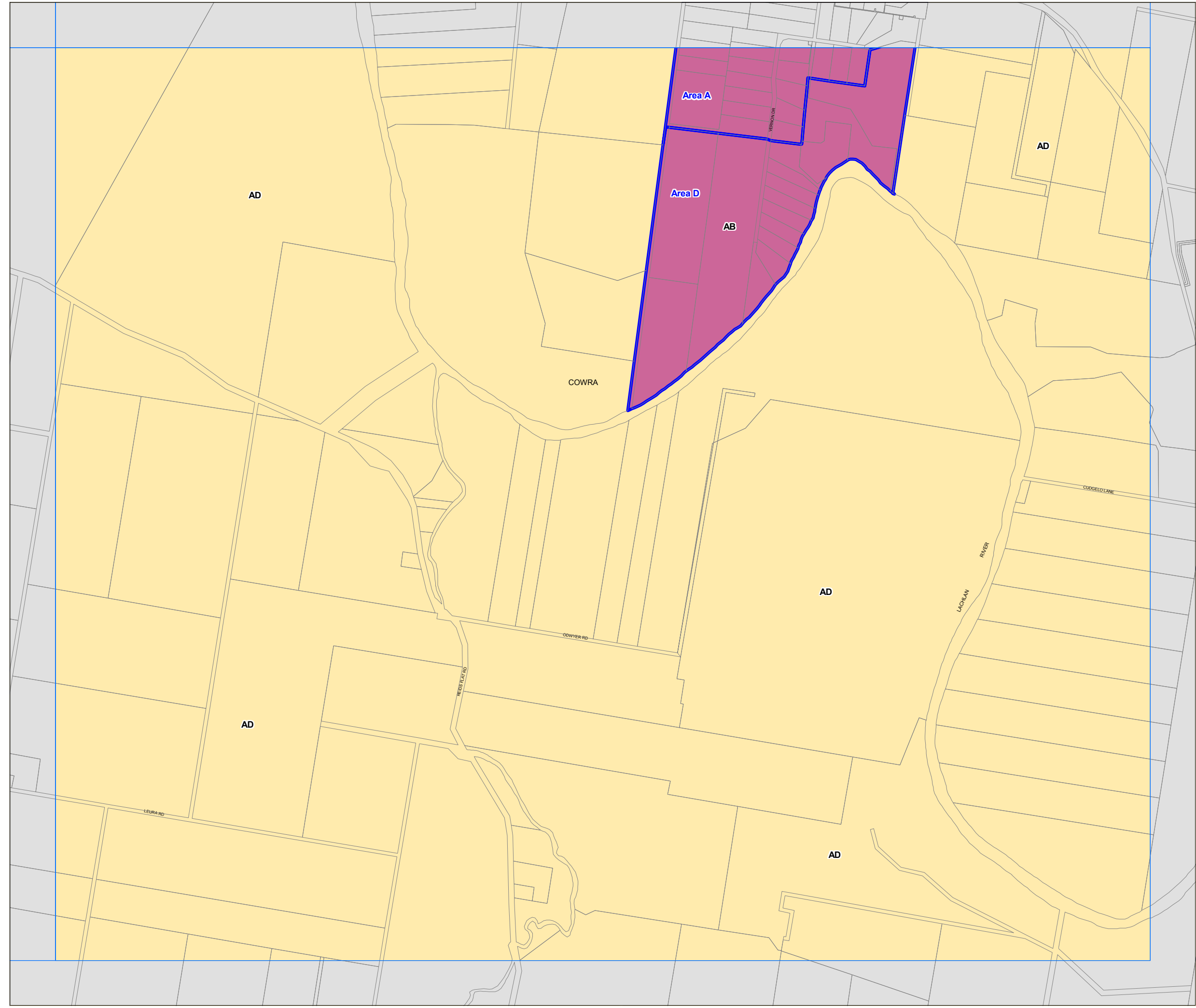
Lot Size Map - Sheet LSZ_002H

Minimum Lot size (sq m)

- G 450
- Q 700
- U 1,500
- V 2,000
- W 4,000
- Z1 2ha
- Z2 3ha
- AA 5ha
- AB 10ha
- AD 100ha

- Area A Refer to Clause 4.1(3A)
- Area B Refer to Clause 4.1(3B)
- Area C Refer to Clause 4.1(3B)
- Area D Refer to Clause 4.1(3A)

Cadastre
 Cadastre 26/01/2011 © Land and Property Information (LPI)



Projection: GDA 1994
 MGA Zone 55
 Map Identification Number:
 2350_COM_LSZ_002H_020_20121113