





Cowra Local Environmental Plan 2012

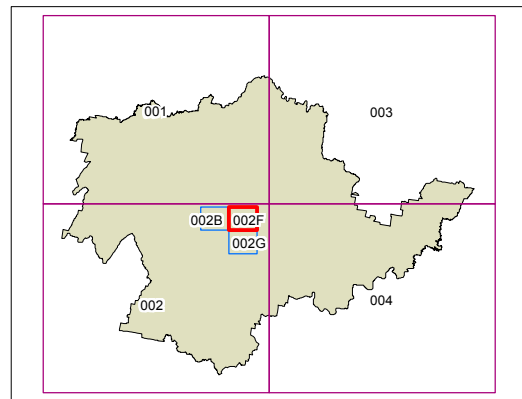
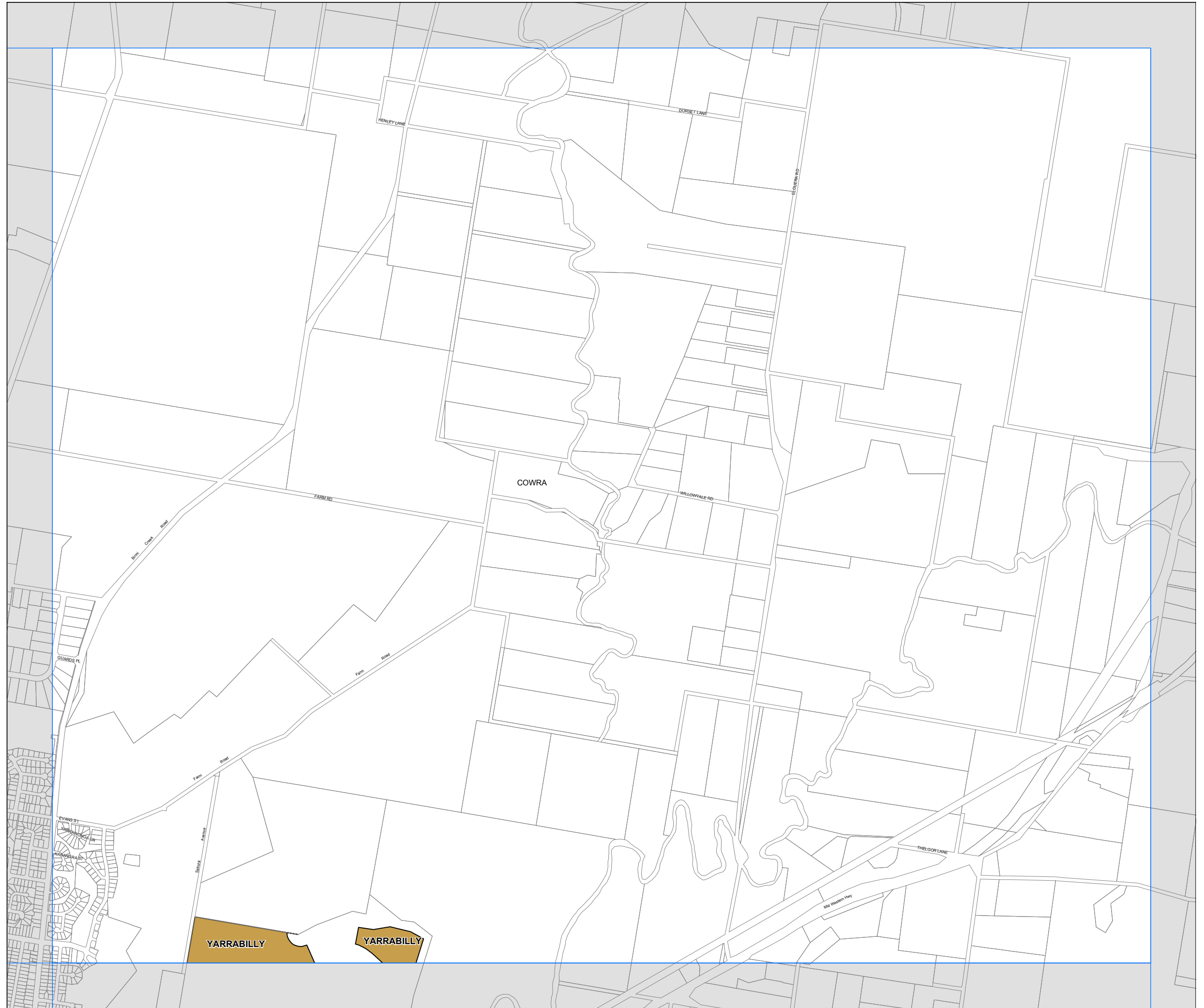
Urban Release Area Map - Sheet URA_002F

Urban Release Area

 Urban Release Area

Cadastre

 Cadastre 26/01/2011 © Land and Property Information (LPI)



0 400 800 metres

Scale: 1:20,000 @ A3

Projection: GDA 1994
MGA Zone 55

Map Identification Number:

2350_COM_URA_002F_020_20121128