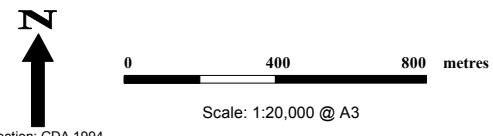
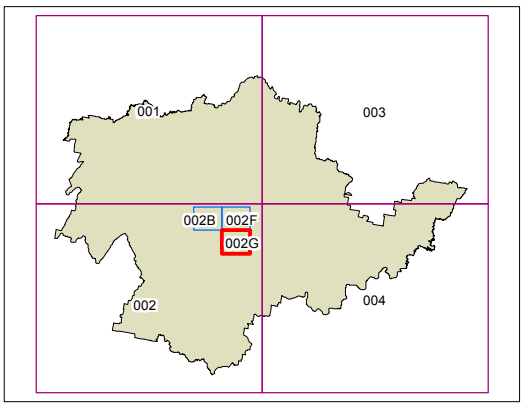
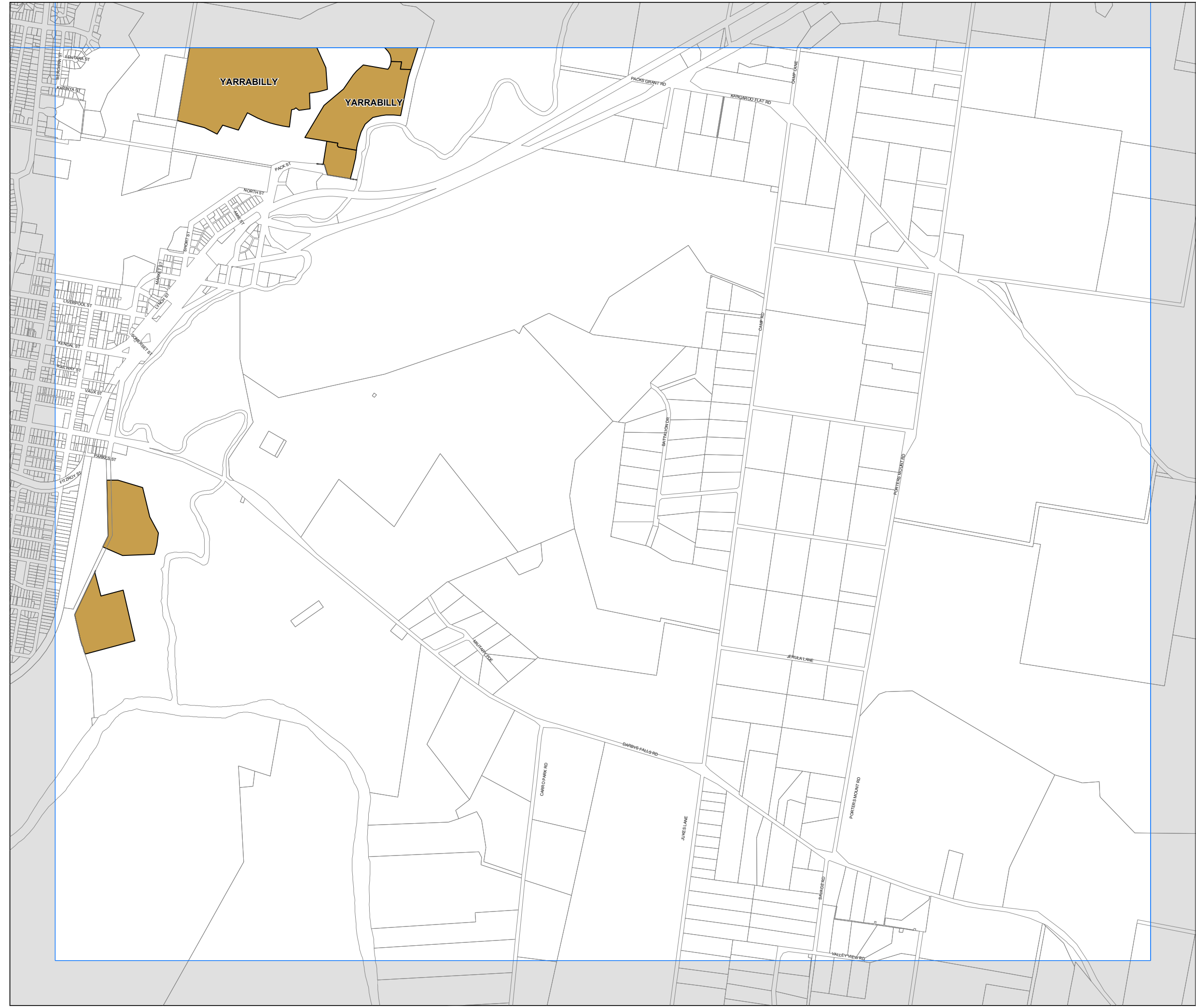




Cowra Local Environmental Plan 2012

Urban Release Area Map - Sheet URA_002G

- Urban Release Area**
 Urban Release Area
- Cadastral**
 Cadastral 26/01/2011 © Land and Property Information (LPI)



Projection: GDA 1994
 MGA Zone 55
 Map Identification Number:
 2350_COM_URA_002G_020_20121128