



CUMBERLAND CITY COUNCIL

# Cumberland Local Environmental Plan 2021

## Additional Permitted Uses Map - Sheet APU\_005

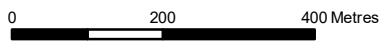
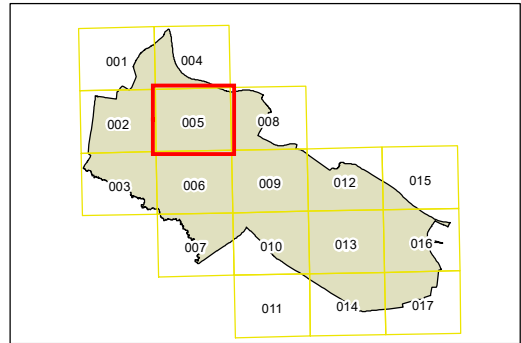
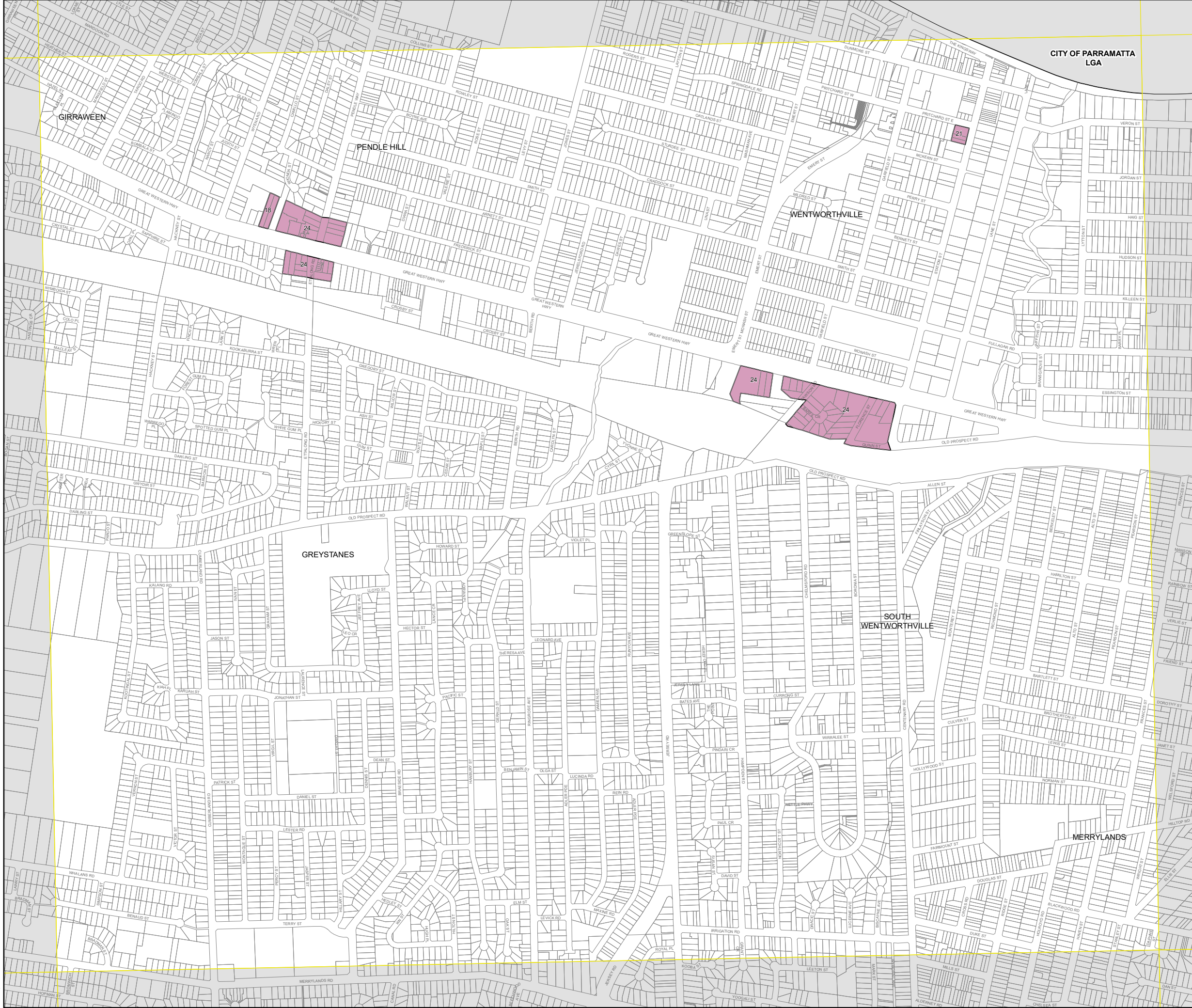
### Additional Permitted Uses

Additional Permitted Uses

### Cadastre

Cadastre 24/08/2021 © Spatial Services

CITY OF PARRAMATTA LGA



Projection: GDA 1994  
MGA Zone 56

Scale: 1:10,000 @ A3

Map identification number: 2380\_COM\_APU\_005\_010\_20210824