



CUMBERLAND CITY COUNCIL

Cumberland Local Environmental Plan 2021

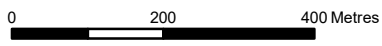
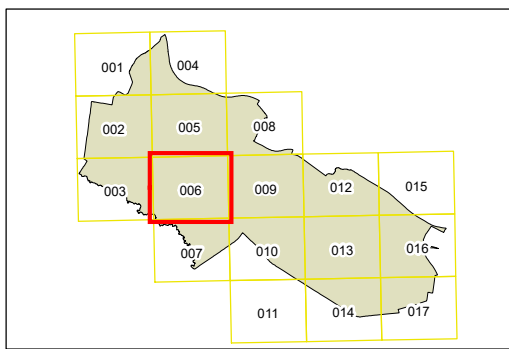
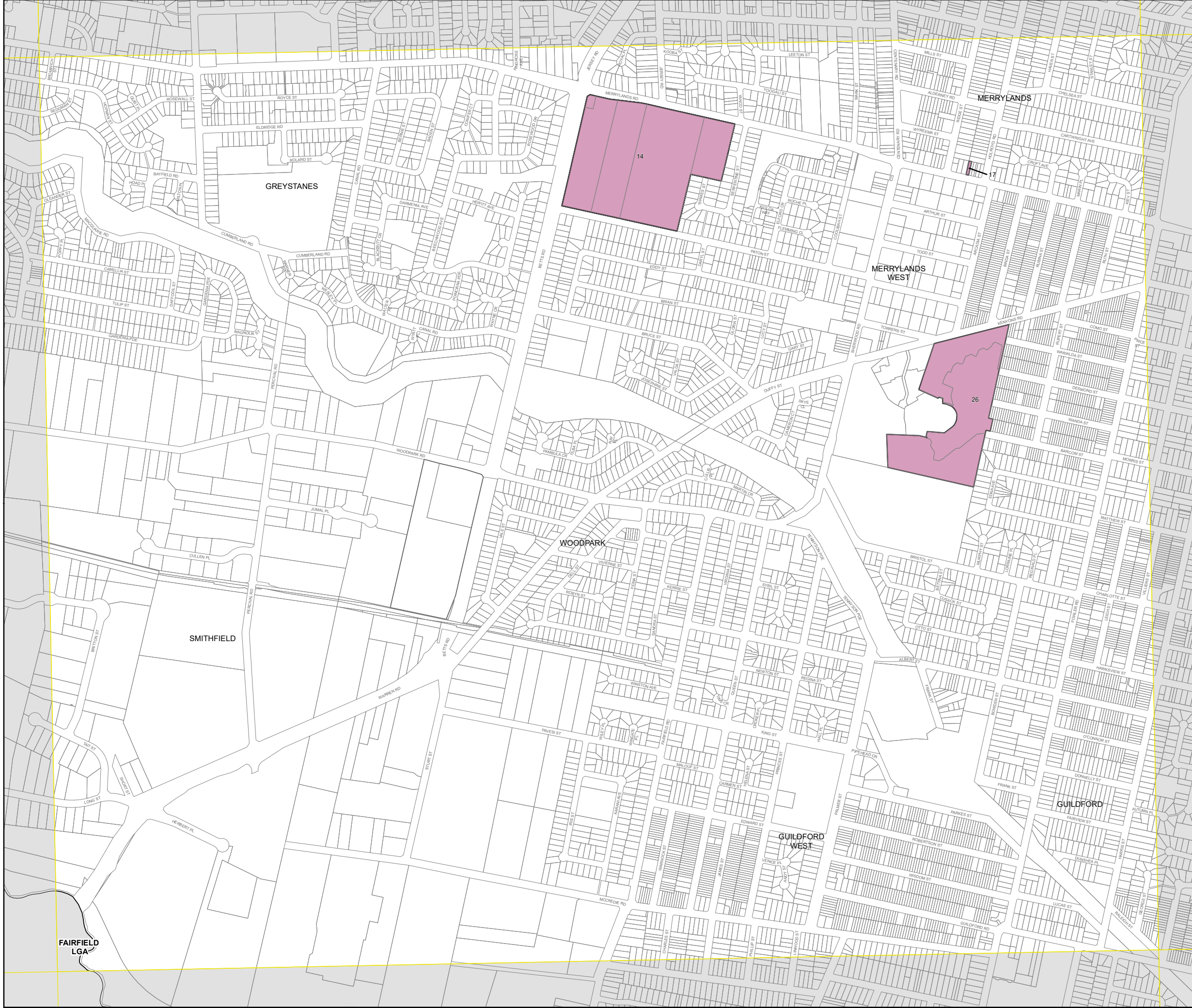
Additional Permitted Uses Map - Sheet APU_006

Additional Permitted Uses

Additional Permitted Uses

Cadastre

Cadastre 26/10/2021 © Spatial Services



Projection: GDA 1994
MGA Zone 56
Scale: 1:10,000 @ A3

Map identification number: 2380_COM_APU_006_010_20211026