




CUMBERLAND CITY COUNCIL


Cumberland Local Environmental Plan 2021

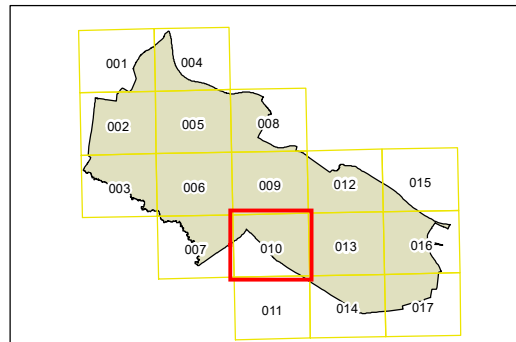
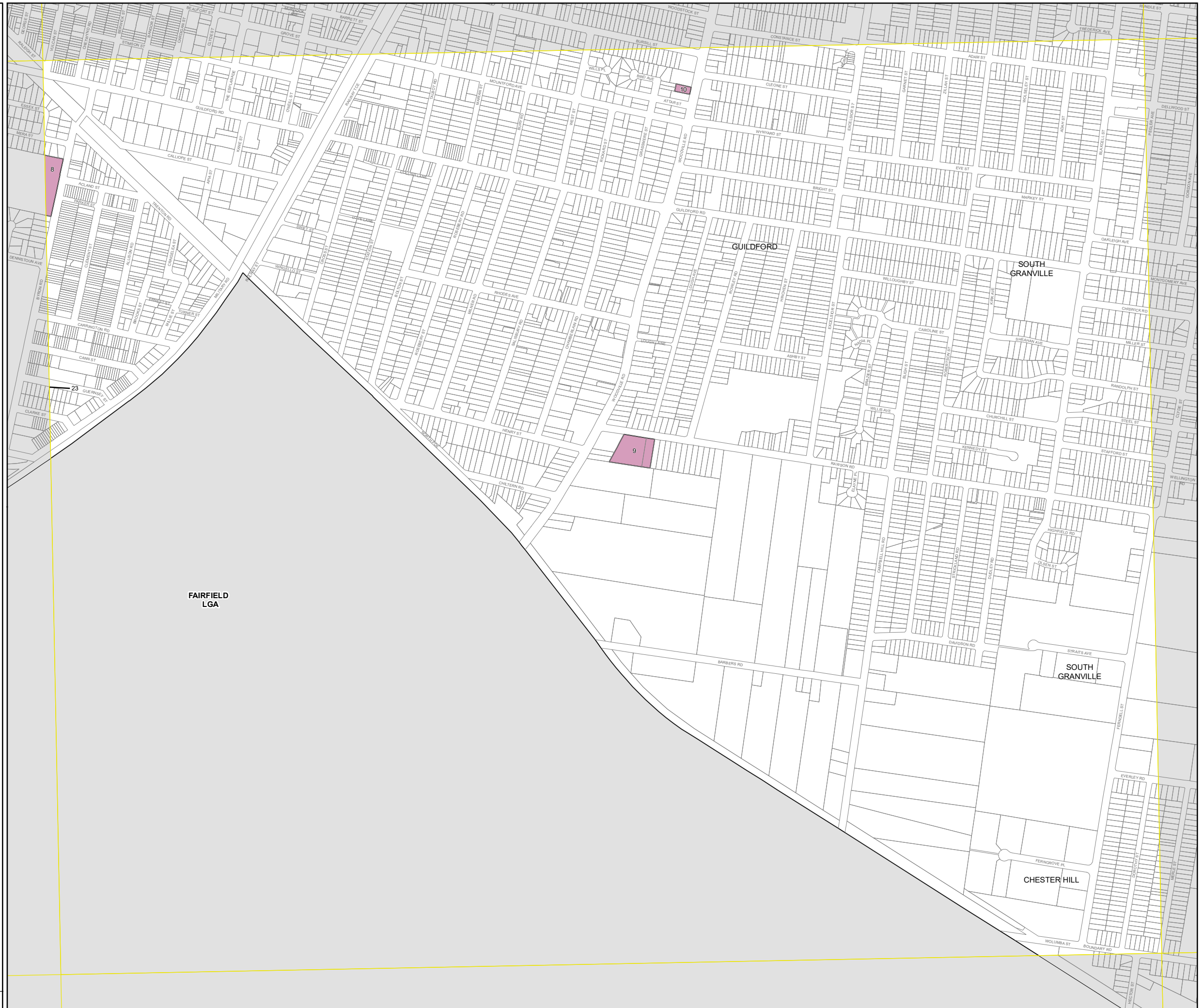
Additional Permitted Uses Map - Sheet APU_010

Additional Permitted Uses

 Additional Permitted Uses

Cadastre

 Cadastre 24/08/2021 © Spatial Services



0 200 400 Metres

Scale: 1:10,000 @ A3

Projection: GDA 1994
MGA Zone 56

Map identification number: 2380_COM_APU_010_010_20210824