




CUMBERLAND CITY COUNCIL


# Cumberland Local Environmental Plan 2021

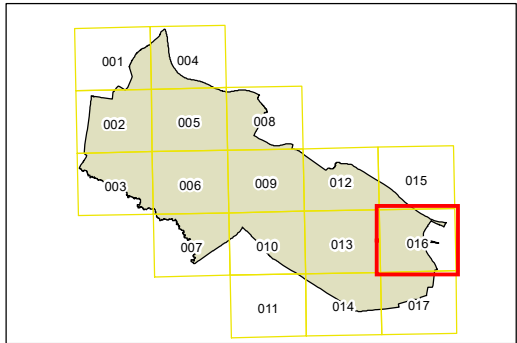
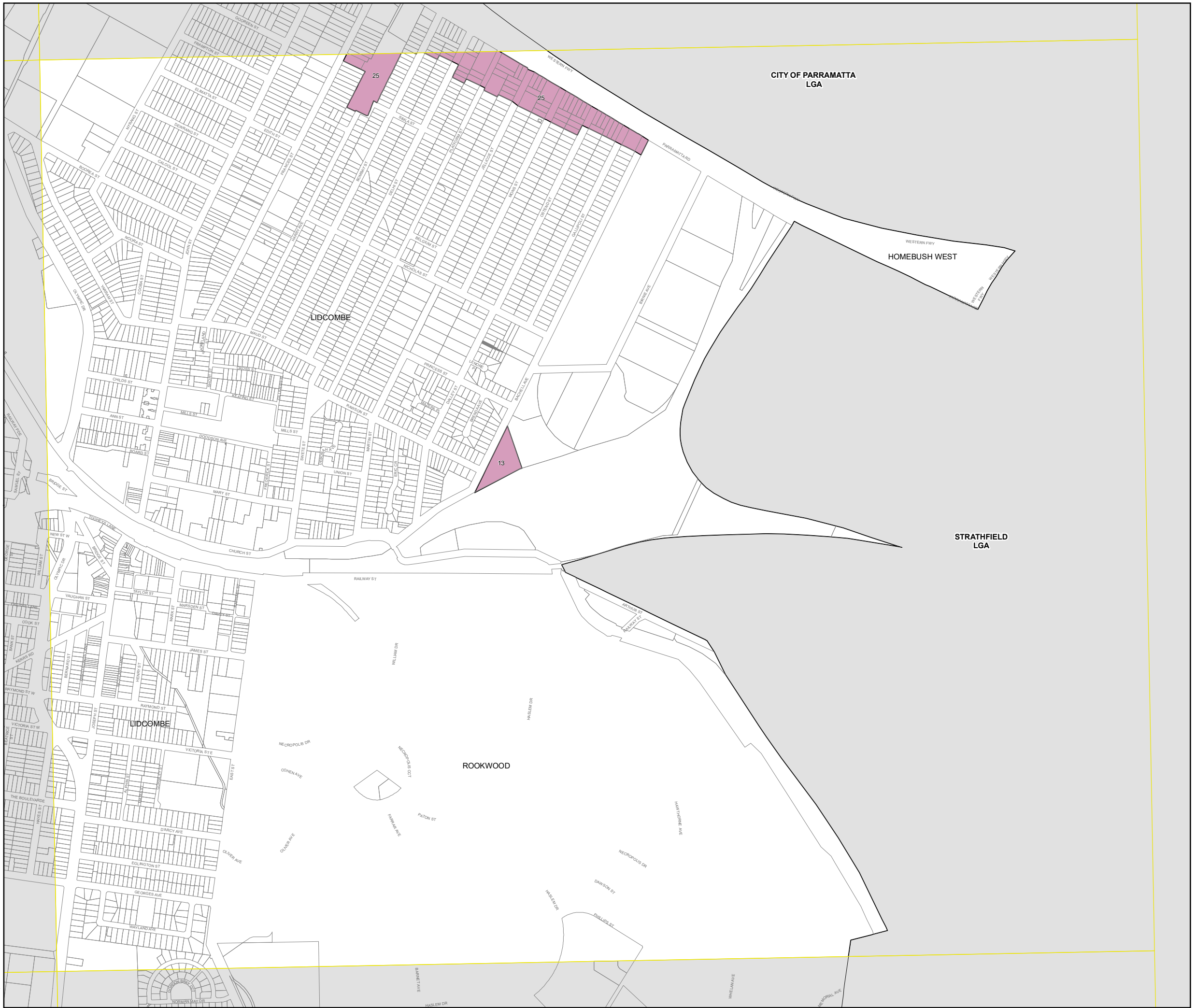
## Additional Permitted Uses Map - Sheet APU\_016

### Additional Permitted Uses

 Additional Permitted Uses

### Cadastre

 Cadastre 24/08/2021 © Spatial Services



0 200 400 Metres

Scale: 1:10,000 @ A3

Projection: GDA 1994  
MGA Zone 56

Map identification number: 2380\_COM\_APU\_016\_010\_20210824