



CUMBERLAND CITY COUNCIL

Cumberland Local Environmental Plan 2021

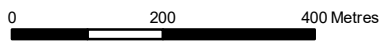
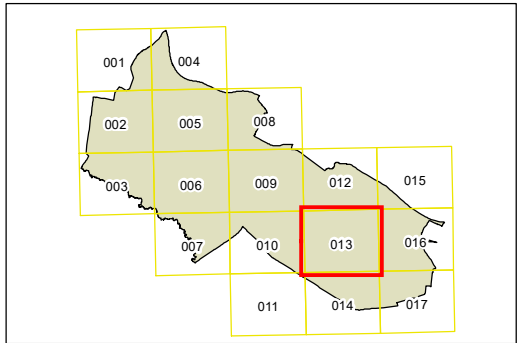
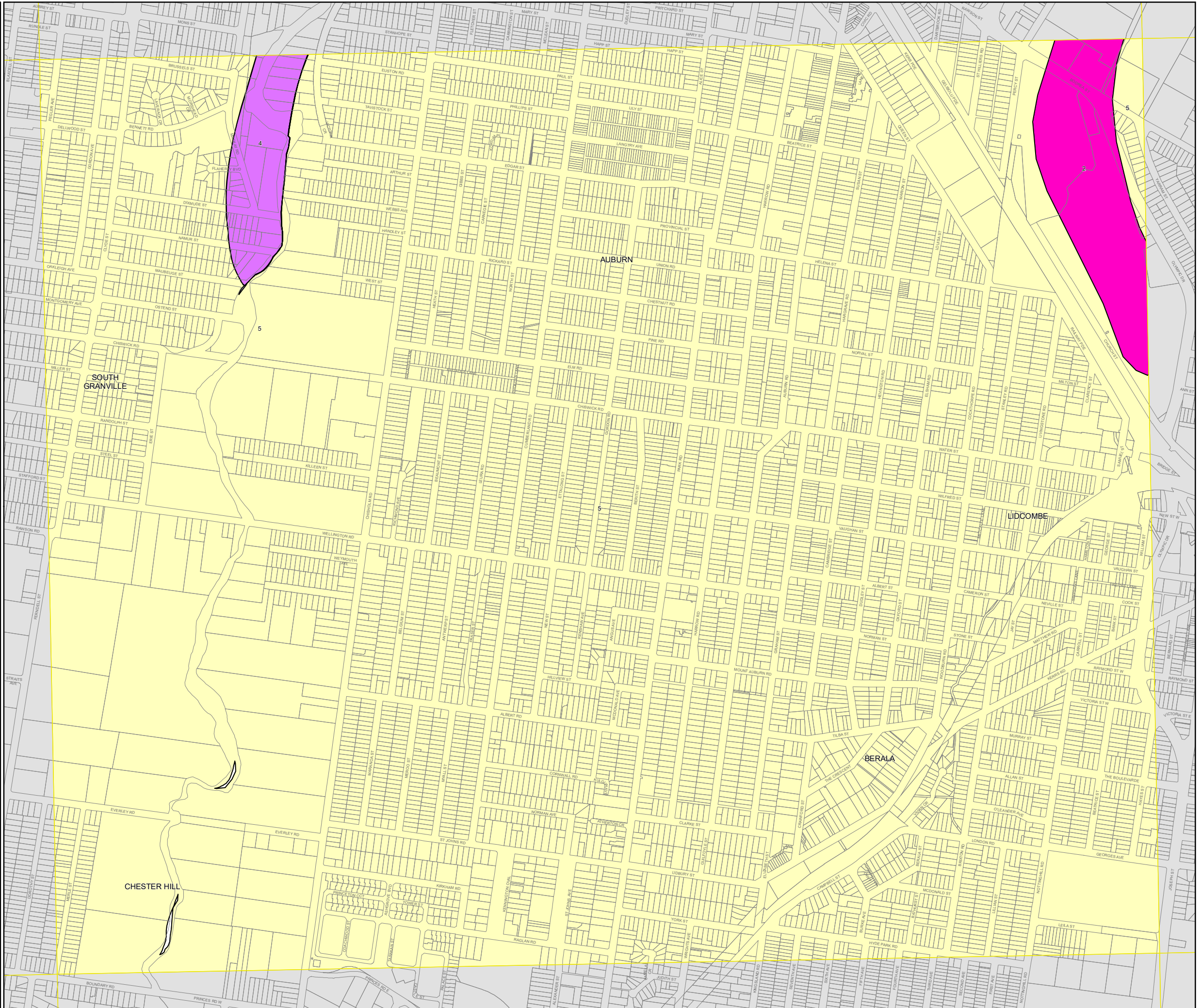
Acid Sulfate Soils Map - Sheet ASS_013

Acid Sulfate Soils

- Class 1
- Class 2
- Class 3
- Class 4
- Class 5

Cadastre

Cadastre 24/08/2021 © Spatial Services



Projection: GDA 1994
MGA Zone 56
Scale: 1:10,000 @ A3
Map identification number: 2380_COM_ASS_013_010_20210824