




CUMBERLAND CITY COUNCIL


Cumberland Local Environmental Plan 2021

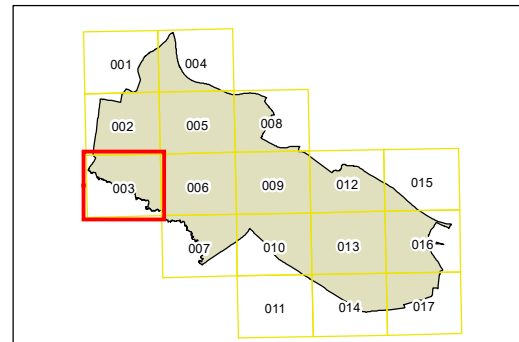
Biodiversity Map - Sheet BIO_003

Biodiversity

 Remnant Native Vegetation

Cadastre

 Cadastre 24/08/2021 © Spatial Services



0 200 400 Metres

Scale: 1:10,000 @ A3

Projection: GDA 1994
MGA Zone 56

Map identification number: 2380_COM_BIO_003_010_20210824

