



CUMBERLAND CITY COUNCIL

Cumberland Local Environmental Plan 2021

Design Excellence Map - Sheet DEX_005

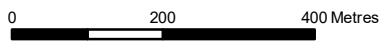
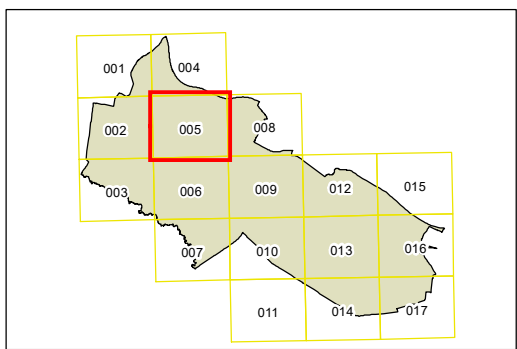
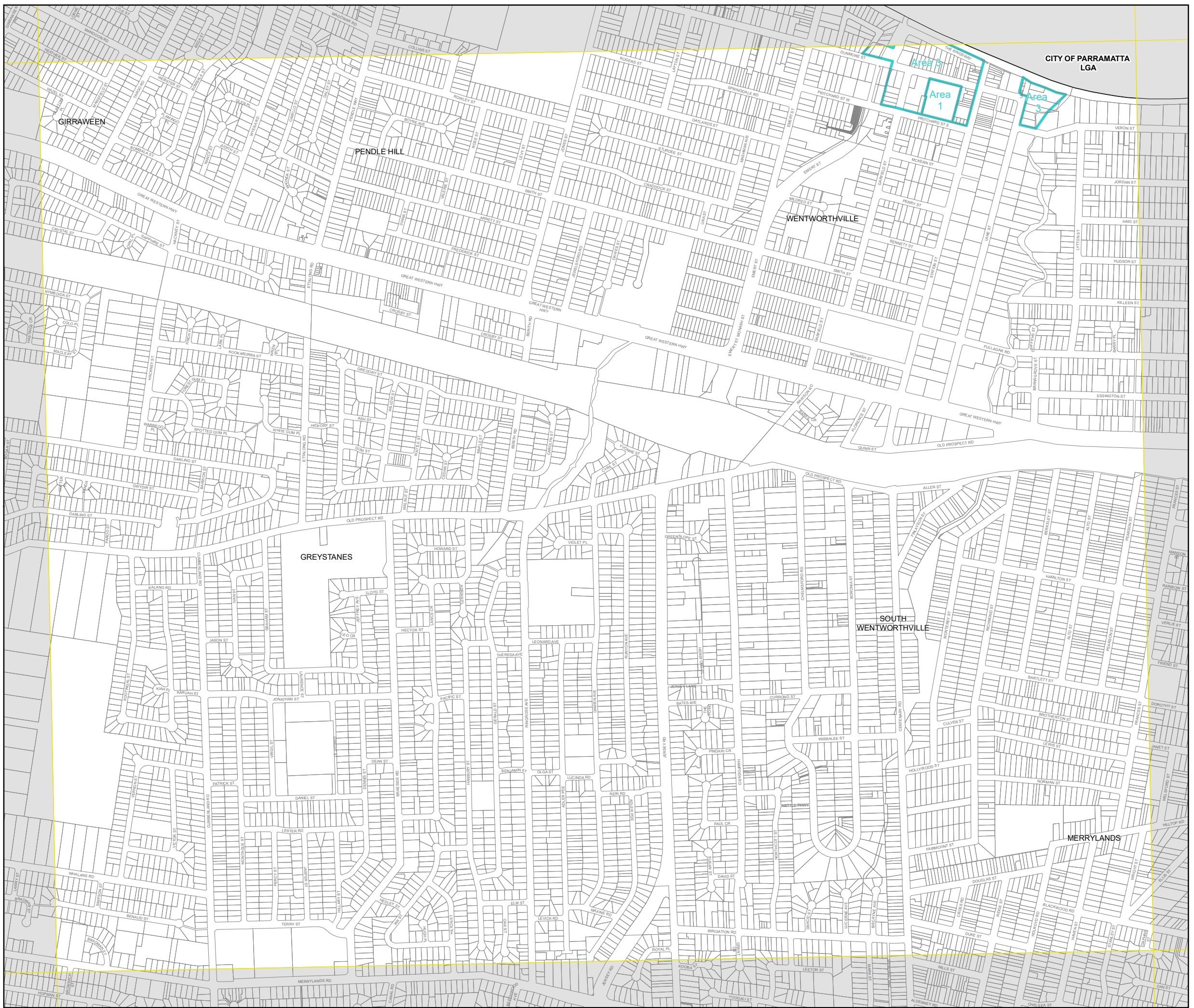
Design Excellence

- Area 1** Refer to Clause 6.15 (2)(a)
- Area 2** Refer to Clause 6.15 (2)(b)
- Area 3** Refer to Clause 6.15 (2)(c)

Cadastre

Cadastre 24/08/2021 © Spatial Services

CITY OF PARRAMATTA LGA



Projection: GDA 1994
MGA Zone 56
Scale: 1:10,000 @ A3
Map identification number: 2380_COM_DEX_005_010_20210824