





# Cumberland Local Environmental Plan 2021


CUMBERLAND CITY COUNCIL

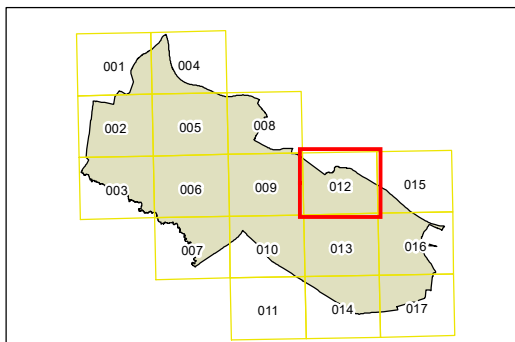
## Foreshore Building Line Map - Sheet FBL\_012

### Foreshore Building Line

-  Foreshore Area
-  Foreshore Building Line

### Cadastre

 Cadastre 24/08/2021 © Spatial Services



0 200 400 Metres

Scale: 1:10,000 @ A3

Projection: GDA 1994  
MGA Zone 56

Map identification number: 2380\_COM\_FBL\_012\_010\_20210824

CITY OF PARRAMATTA  
LGA

GRANVILLE

AUBURN

