





CUMBERLAND CITY COUNCIL


Cumberland Local Environmental Plan 2021

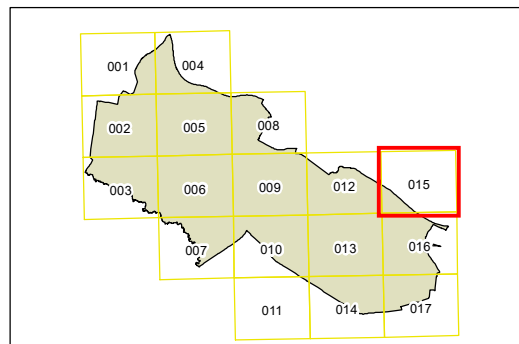
Foreshore Building Line Map - Sheet FBL_015

Foreshore Building Line

-  Foreshore Area
-  Foreshore Building Line

Cadastre

 Cadastre 24/08/2021 © Spatial Services



0 200 400 Metres

Scale: 1:10,000 @ A3

Projection: GDA 1994
MGA Zone 56

Map identification number: 2380_COM_FBL_015_010_20210824

