







CUMBERLAND CITY COUNCIL


Cumberland Local Environmental Plan 2021

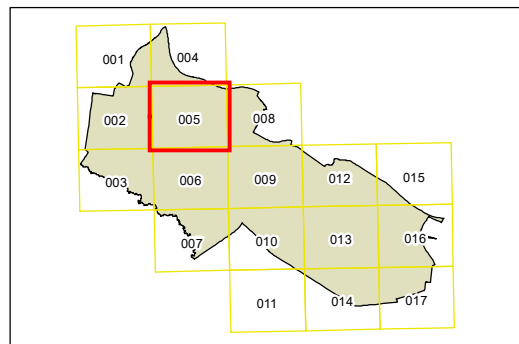
Heritage Map - Sheet HER_005

Heritage

-  Conservation Area - General
-  Item - Aboriginal Objects and Places of Heritage Significance
-  Item - General
-  Item - Archaeological

Cadastre

 Cadastre 24/08/2021 © Spatial Services

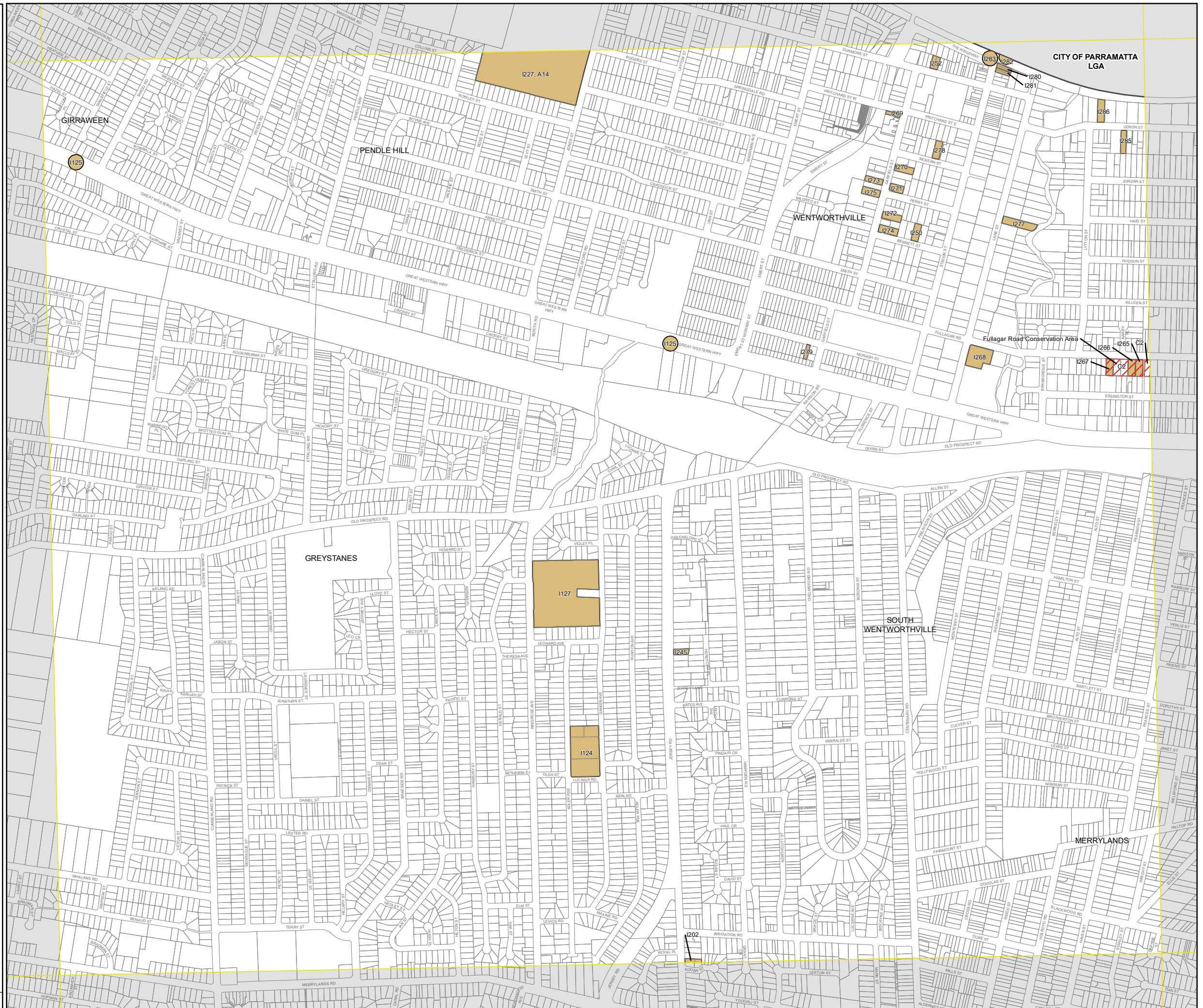


0 200 400 Metres

Projection: GDA 1994
MGA Zone 56

Scale: 1:10,000 @ A3

Map identification number: 2380_COM_HER_005_010_20210824



CITY OF PARRAMATTA LGA

WENTWORTHVILLE

Fullagar Road Conservation Area

SOUTH WENTWORTHVILLE

MERRYLANDS

GIRRAWEEEN

PENDLE HILL

GREYSTANES