







CUMBERLAND CITY COUNCIL


# Cumberland Local Environmental Plan 2021

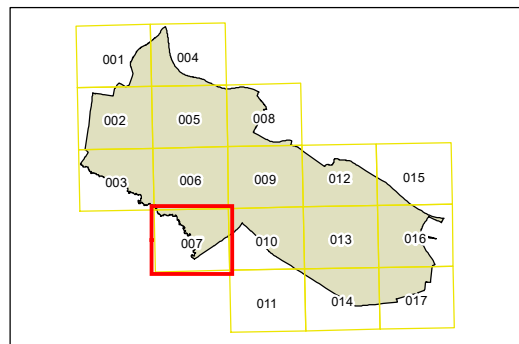
## Heritage Map - Sheet HER\_007

### Heritage

-  Conservation Area - General
-  Item - Aboriginal Objects and Places of Heritage Significance
-  Item - General
-  Item - Archaeological

### Cadastre

 Cadastre 24/08/2021 © Spatial Services



0 200 400 Metres

Scale: 1:10,000 @ A3

Projection: GDA 1994  
MGA Zone 56

Map identification number: 2380\_COM\_HER\_007\_010\_20210824

