







CUMBERLAND CITY COUNCIL


Cumberland Local Environmental Plan 2021

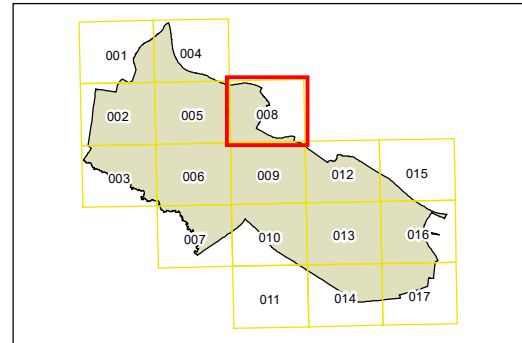
Heritage Map - Sheet HER_008

Heritage

-  Conservation Area - General
-  Item - Aboriginal Objects and Places of Heritage Significance
-  Item - General
-  Item - Archaeological

Cadastre

-  Cadastre 30/05/2024 © Spatial Services



0 200 400 Metres

Scale: 1:10,000 @ A3

Projection: GDA 1994
MGA Zone 56

Map identification number: 2380_COM_HER_008_010_20240530

CITY OF PARRAMATTA
LGA

CITY OF PARRAMATTA
LGA