







CUMBERLAND CITY COUNCIL


Cumberland Local Environmental Plan 2021

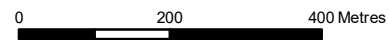
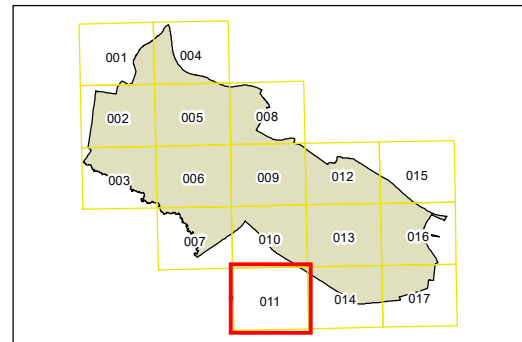
Heritage Map - Sheet HER_011

Heritage

-  Conservation Area - General
-  Item - Aboriginal Objects and Places of Heritage Significance
-  Item - General
-  Item - Archaeological

Cadastre

-  Cadastre 24/08/2021 © Spatial Services



Scale: 1:10,000 @ A3

Projection: GDA 1994
MGA Zone 56

Map identification number: 2380_COM_HER_011_010_20210824

CANTERBURY-BANKSTOWN
LGA

