








# Cumberland Local Environmental Plan 2021

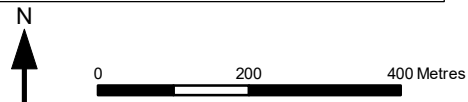
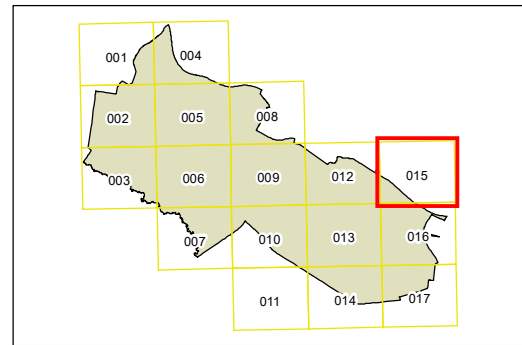
## Heritage Map - Sheet HER\_015

### Heritage

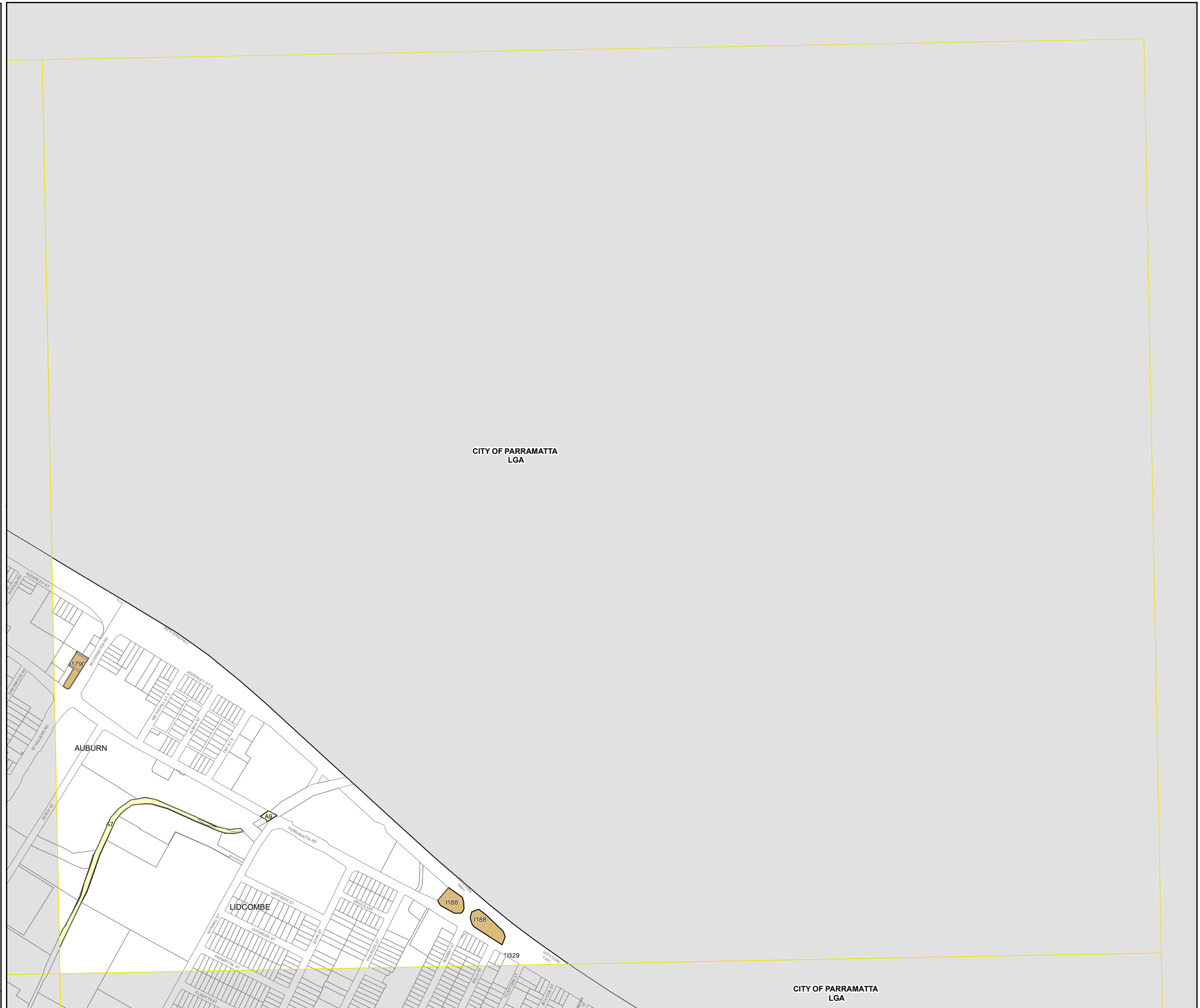
-  Conservation Area - General
-  Item - Aboriginal Objects and Places of Heritage Significance
-  Item - General
-  Item - Archaeological

### Cadastre

-  Cadastre 30/05/2024 © Spatial Services



Projection: GDA 1994  
MGA Zone 56  
Scale: 1:10,000 @ A3  
Map identification number: 2380\_COM\_HER\_015\_010\_20240530



CITY OF PARRAMATTA  
LGA