



CUMBERLAND CITY COUNCIL

# Cumberland Local Environmental Plan 2021

## Land Application Map - Sheet LAP\_001

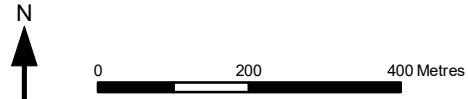
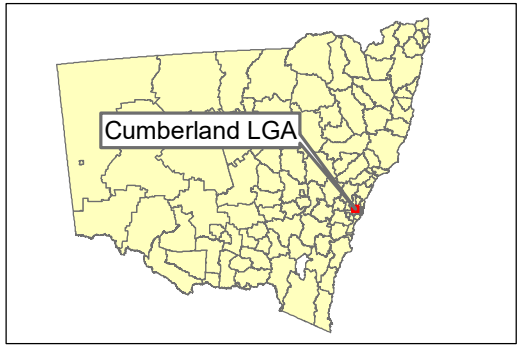
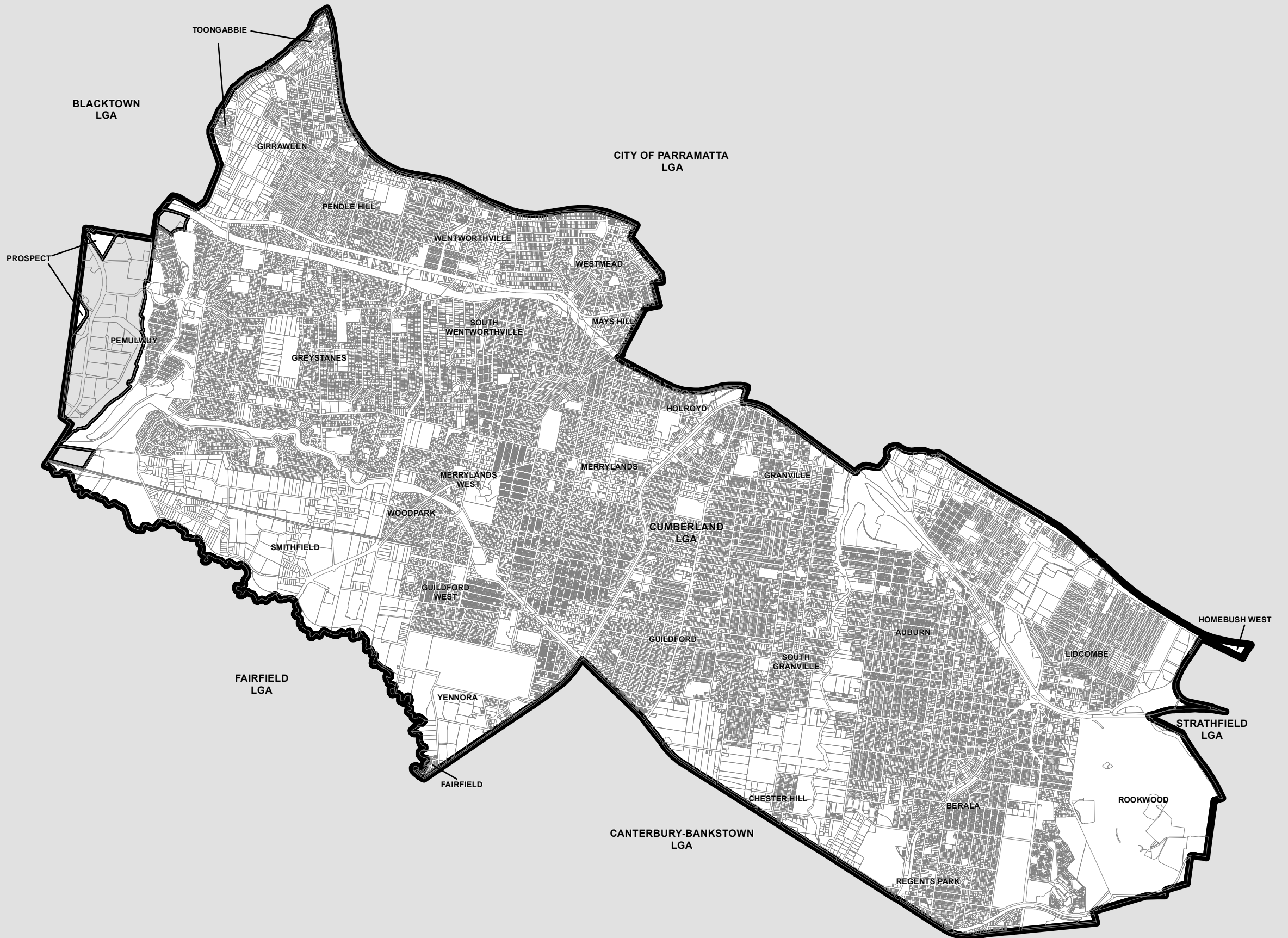
LGA Boundary

### LEP Land Application

Included

### Cadastral

Cadastral 24/08/2021 © Spatial Services



Projection: GDA 1994  
MGA Zone 56  
Map identification number: 2380\_COM\_LAP\_001\_050\_20210824