



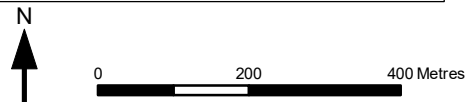
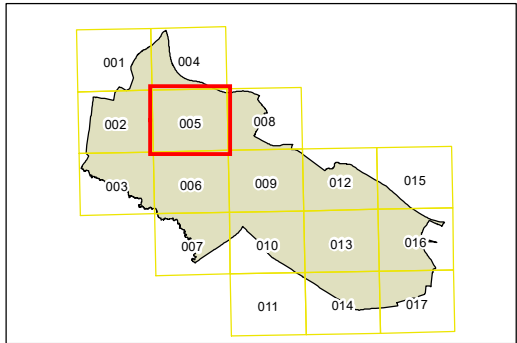
CUMBERLAND CITY COUNCIL

# Cumberland Local Environmental Plan 2021

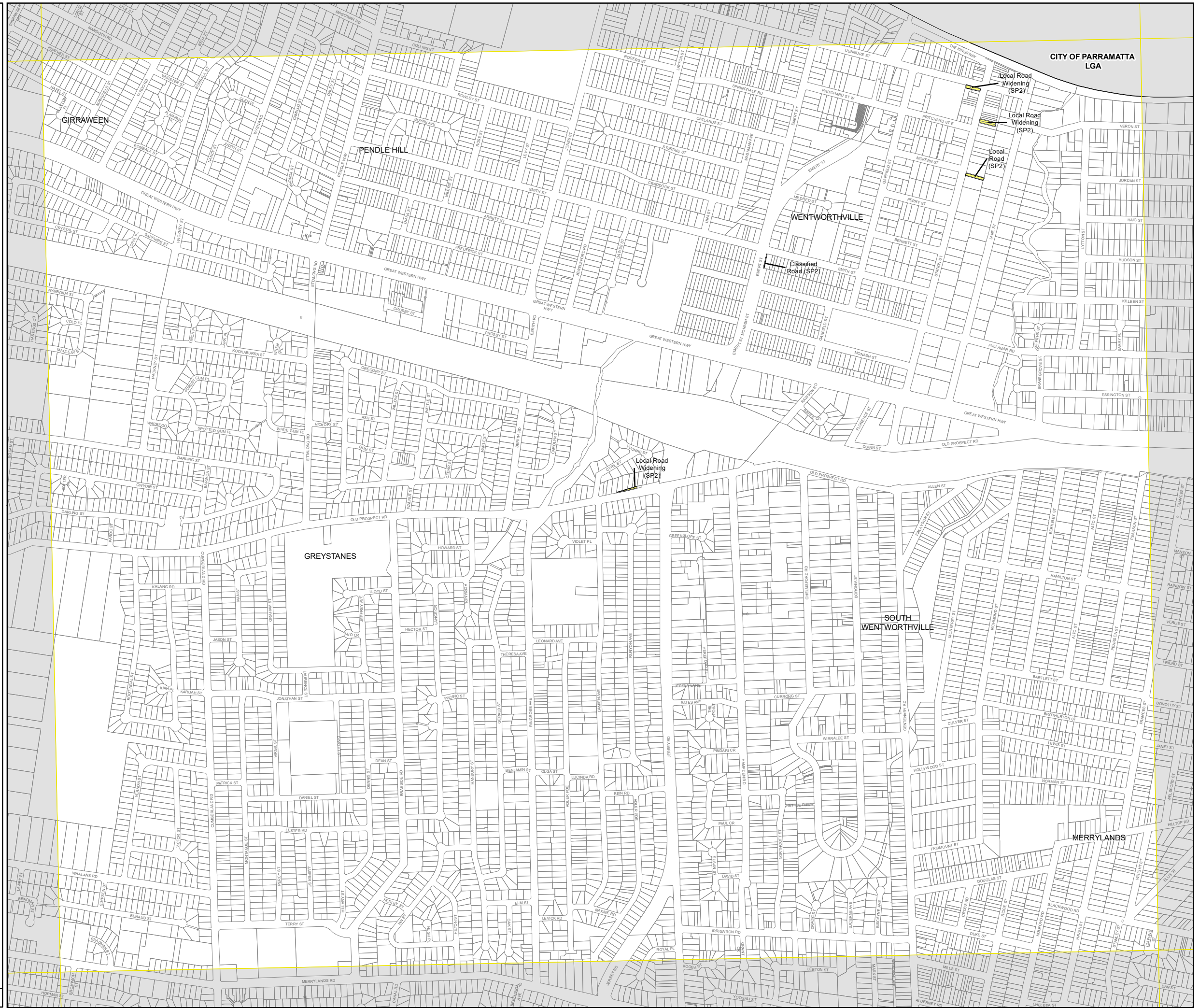
## Land Reservation Acquisition Map - Sheet LRA\_005

- Classified Road (SP2)
- Drainage (SP2)
- Local Environmental Conservation (E2)
- Local Open Space (RE1)
- Local Road (B4)
- Local Road (B6)
- Local Road (R4)
- Local Road (SP2)
- Local Road Widening (B2)
- Local Road Widening (B4)
- Local Road Widening (R2)
- Local Road Widening (SP2)

**Cadastre**  
 Cadastre 24/08/2021 © Spatial Services



Projection: GDA 1994  
 MGA Zone 56  
 Scale: 1:10,000 @ A3  
 Map identification number: 2380\_COM\_LRA\_005\_010\_20210824



CITY OF PARRAMATTA LGA

GIRRAWEEEN

PENDLE HILL

WENTWORTHVILLE

GREYSTANES

SOUTH WENTWORTHVILLE

MERRYLANDS