










CUMBERLAND CITY COUNCIL

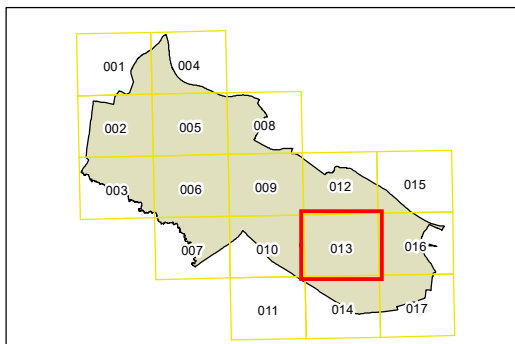
Cumberland Local Environmental Plan 2021

Land Reservation Acquisition Map - Sheet LRA_013

-  Classified Road (SP2)
-  Drainage (SP2)
-  Local Environmental Conservation (E2)
-  Local Open Space (RE1)
-  Local Road (B4)
-  Local Road (B6)
-  Local Road (R4)
-  Local Road (SP2)
-  Local Road Widening (B2)
-  Local Road Widening (B4)
-  Local Road Widening (R2)
-  Local Road Widening (SP2)

Cadastre

 Cadastre 24/08/2021 © Spatial Services



0 200 400 Metres

Scale: 1:10,000 @ A3

Projection: GDA 1994
MGA Zone 56

Map identification number: 2380_COM_LRA_013_010_20210824

