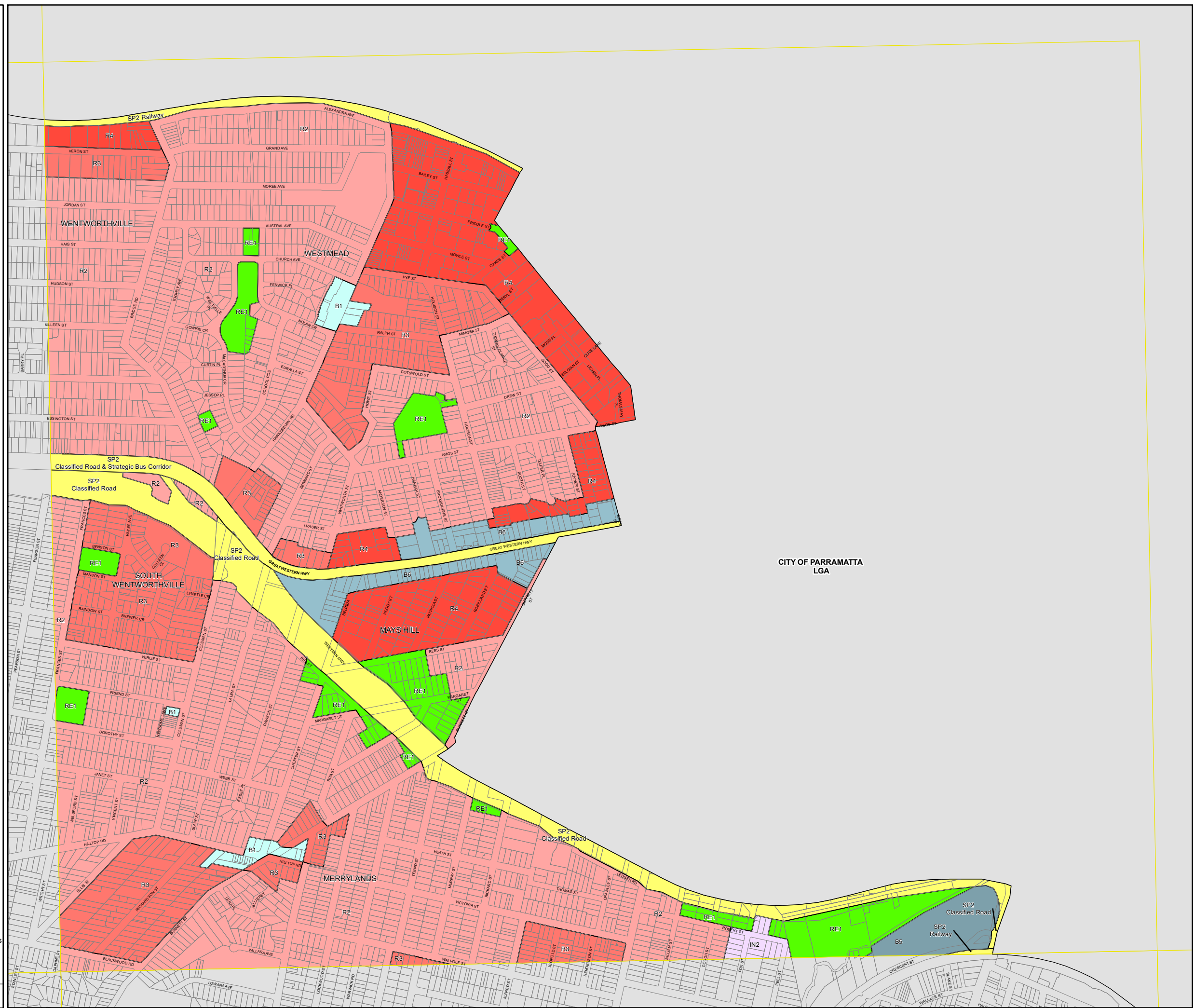
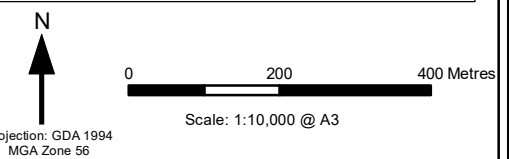
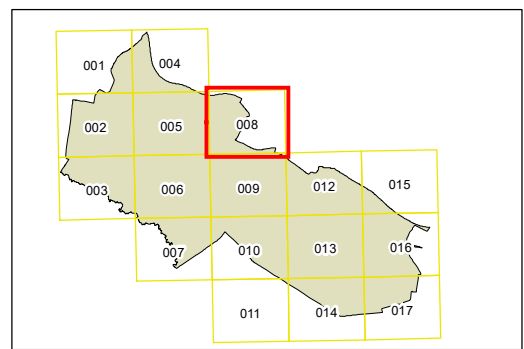


Land Zoning Map - Sheet LZN_008

- Zone**
- B1 Neighbourhood Centre
 - B2 Local Centre
 - B4 Mixed Use
 - B5 Business Development
 - B6 Enterprise Corridor
 - E2 Environmental Conservation
 - IN1 General Industrial
 - IN2 Light Industrial
 - R2 Low Density Residential
 - R3 Medium Density Residential
 - R4 High Density Residential
 - RE1 Public Recreation
 - RE2 Private Recreation
 - SP1 Special Activities
 - SP2 Infrastructure
 - W1 Natural Waterways
 - SSP SEPP (State Significant Precincts) 2005
 - WSE SEPP (Western Sydney Employment Area) 2009

Cadastre
 Cadastre 24/08/2021 © Spatial Services



CITY OF PARRAMATTA LGA