





Deniliquin Local Environmental Plan 2013

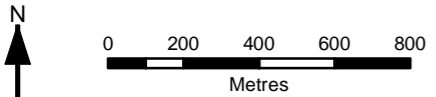
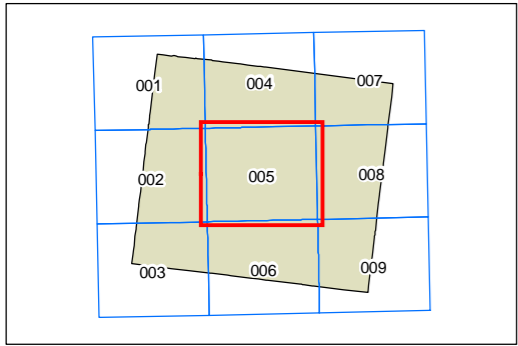
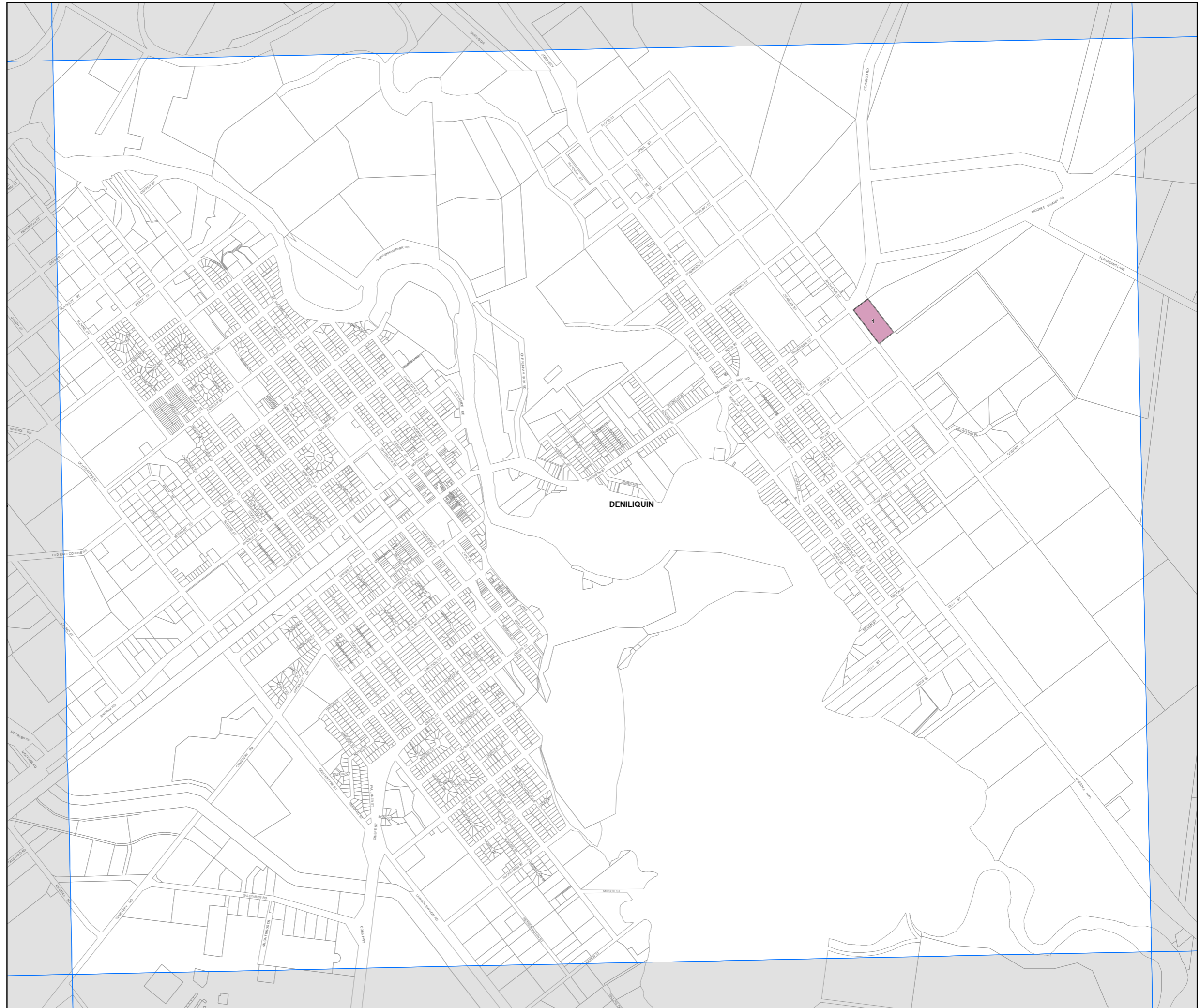
Additional Permitted Uses Map - Sheet APU_005

Additional Permitted Uses

 Refer to Schedule 1

Cadastre

 Cadastre 04/12/2018 © Spatial Services



Projection: GDA 1994
MGA Zone 55
Scale: 1:20,000 @ A3

Map Identification Number: 2500_COM_APU_005_020_20181204