




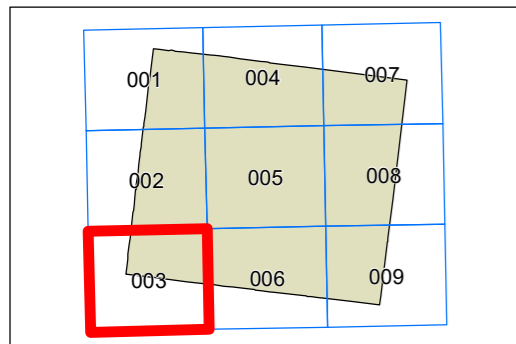
# Deniliquin Local Environmental Plan 2013

Flood Planning Map - Sheet FLD\_003


 Flood Planning Area

### Cadastre

 Cadastre 27/04/2020 © Spatial Services



Projection: GDA 1994  
MGA Zone 55



Scale: 1:20,000 @ A3

Map identification number: 2500\_COM\_FLD\_003\_020\_20200427

