



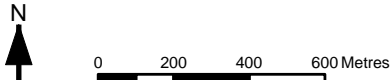
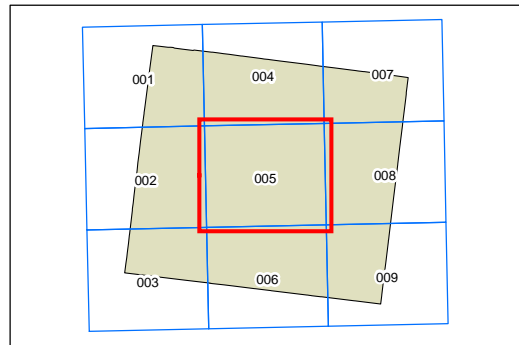


Deniliquin Local Environmental Plan 2013

Flood Planning Map - Sheet FLD_005

 Flood Planning Area

Cadastral
 Cadastral 22/11/2010 © Land and Property Information (LPI)
Addendum data 02/12/13 © Deniliquin Council



Scale: 1:20,000 @ A3
Projection: GDA 1994
MGA Zone 55