




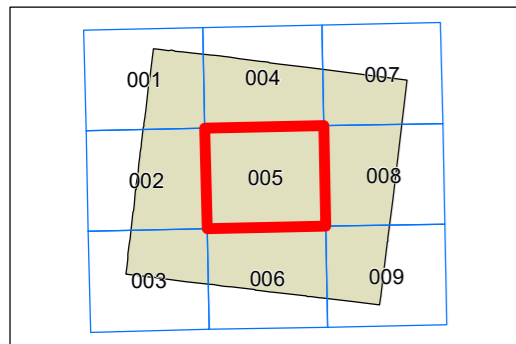
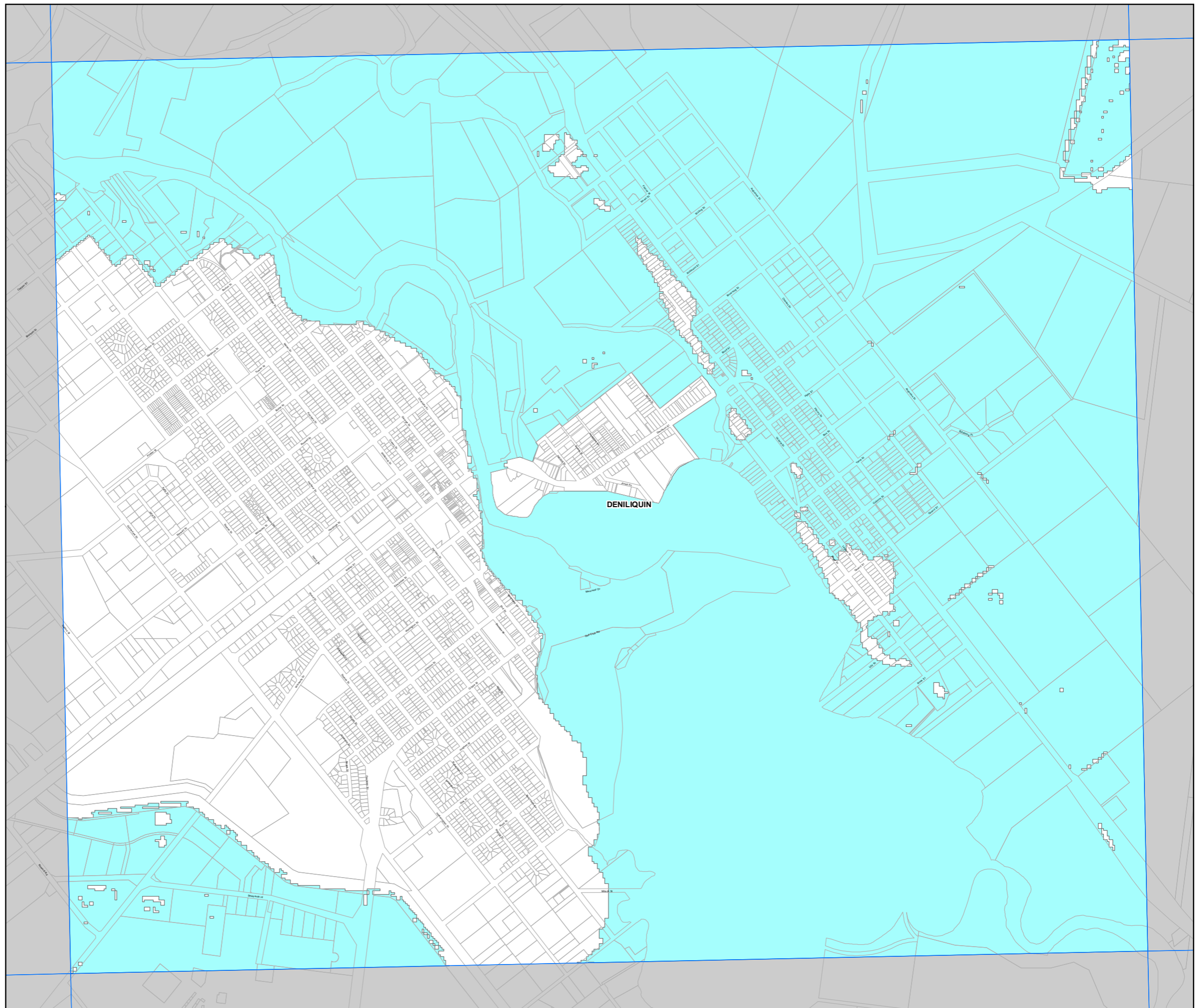
Deniliquin Local Environmental Plan 2013

Flood Planning Map - Sheet FLD_005


 Flood Planning Area

Cadastre

 Cadastre 27/04/2020 © Spatial Services



Projection: GDA 1994
MGA Zone 55



Scale: 1:20,000 @ A3

Map identification number: 2500_COM_FLD_005_020_20200427